
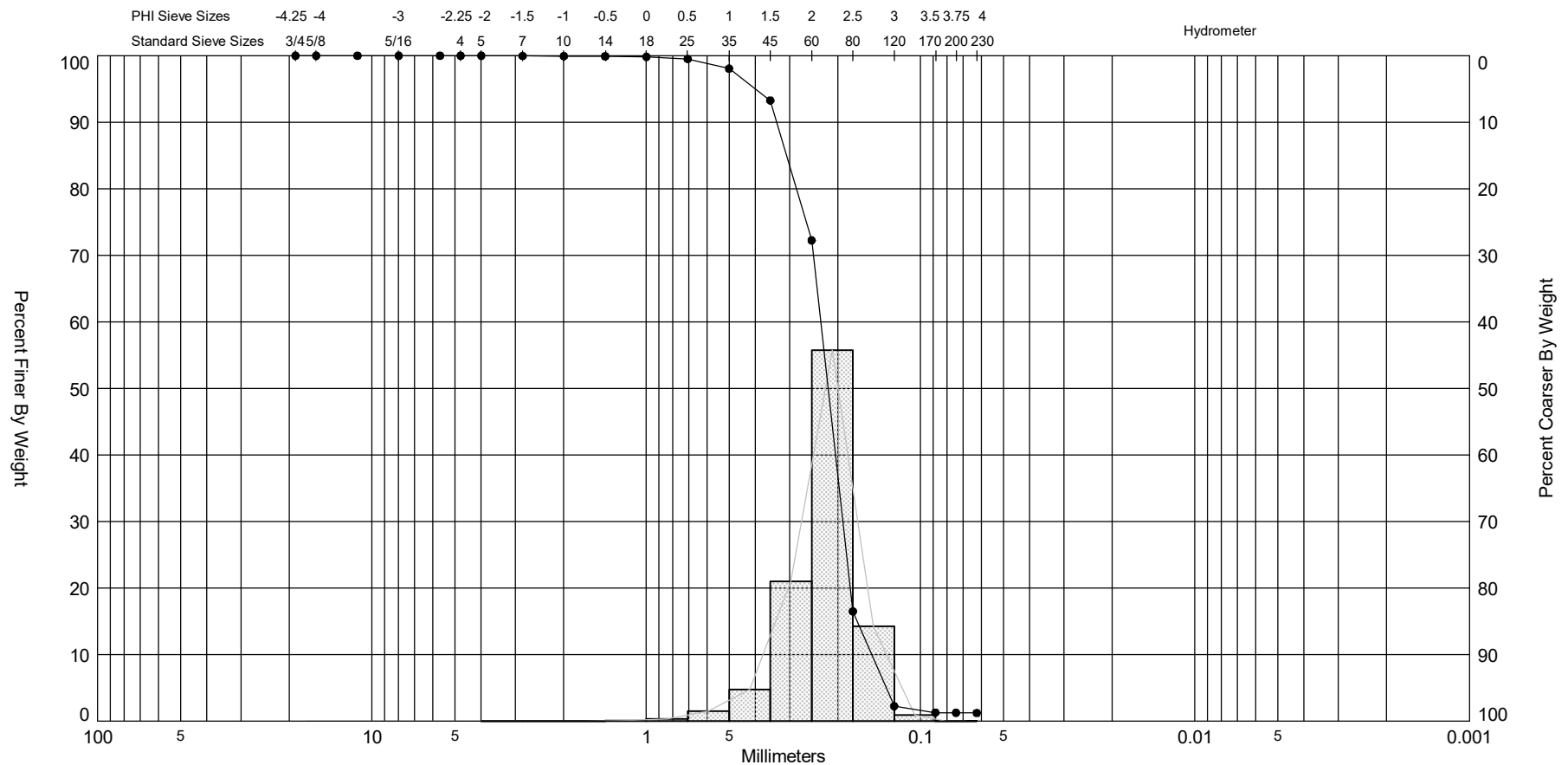



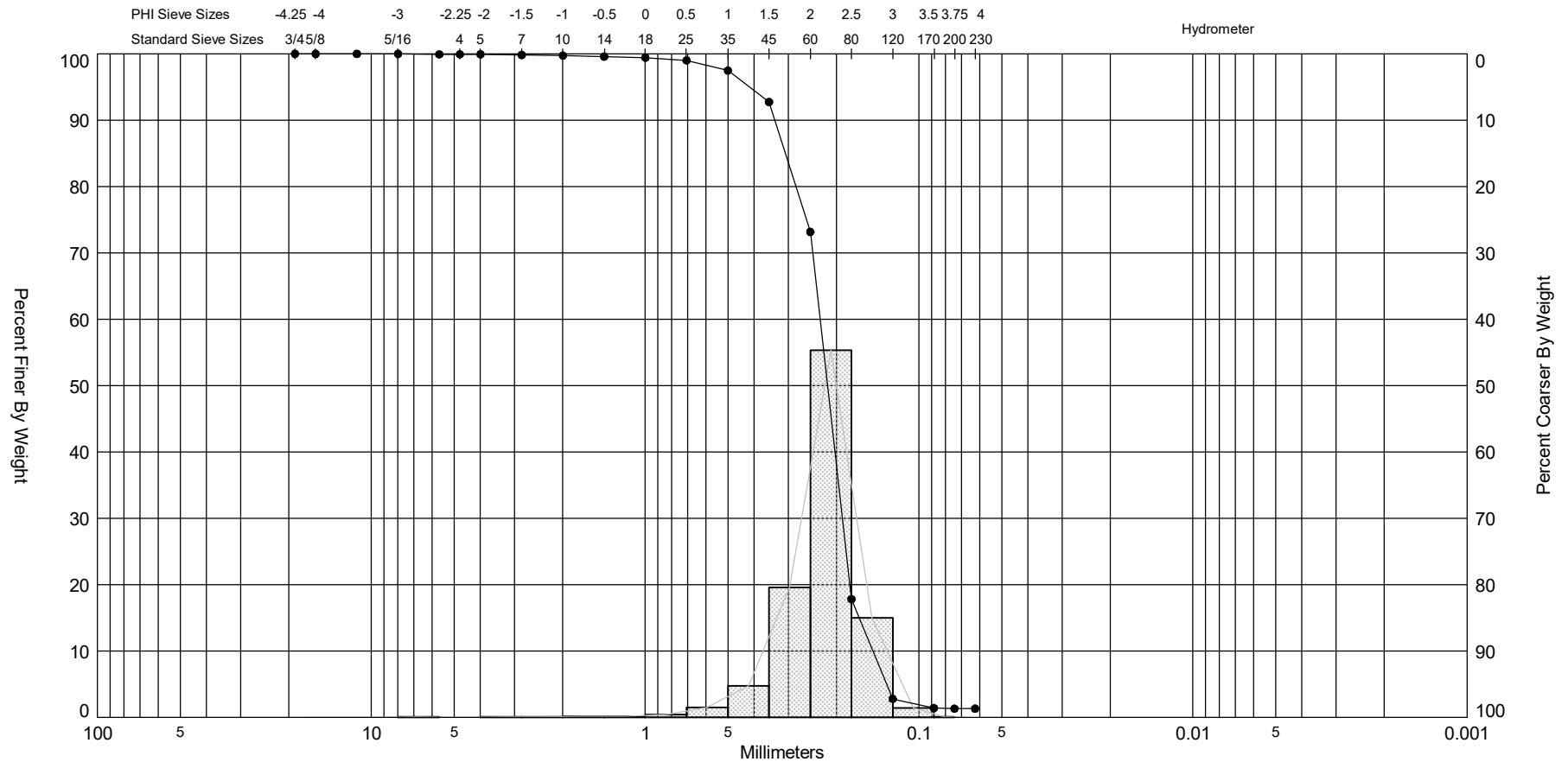
Gravel		Sand			Silt and Clay
Coarse	Fine	Coarse	Medium	Fine	

Sample	Symbol	Elev. (ft)	USCS	% Fines	% Organics	% Carbonates	Median	Mean	Skew	Kurt	Sort	Sample Information	
MBJP-18-05 #1	—●—	-18.7	SP	#200 - 1.01 #230 - 0.99			2.16	2.08	-3.39	28.28	0.61	Project Name:	Mexico Beach Sand Search
Comments:												Analysis Date:	12-27-18
Depths and elevations based on measured values												Analyzed By:	TS
						APTIM 2481 NW Boca Raton Blvd. Boca Raton, FL 33431 ph (561) 391-8102						Easting (X, ft):	1,672,130
												Northing (Y, ft):	340,352
												Horizontal Datum:	NAD 1983
												Vertical Datum:	NAVD88




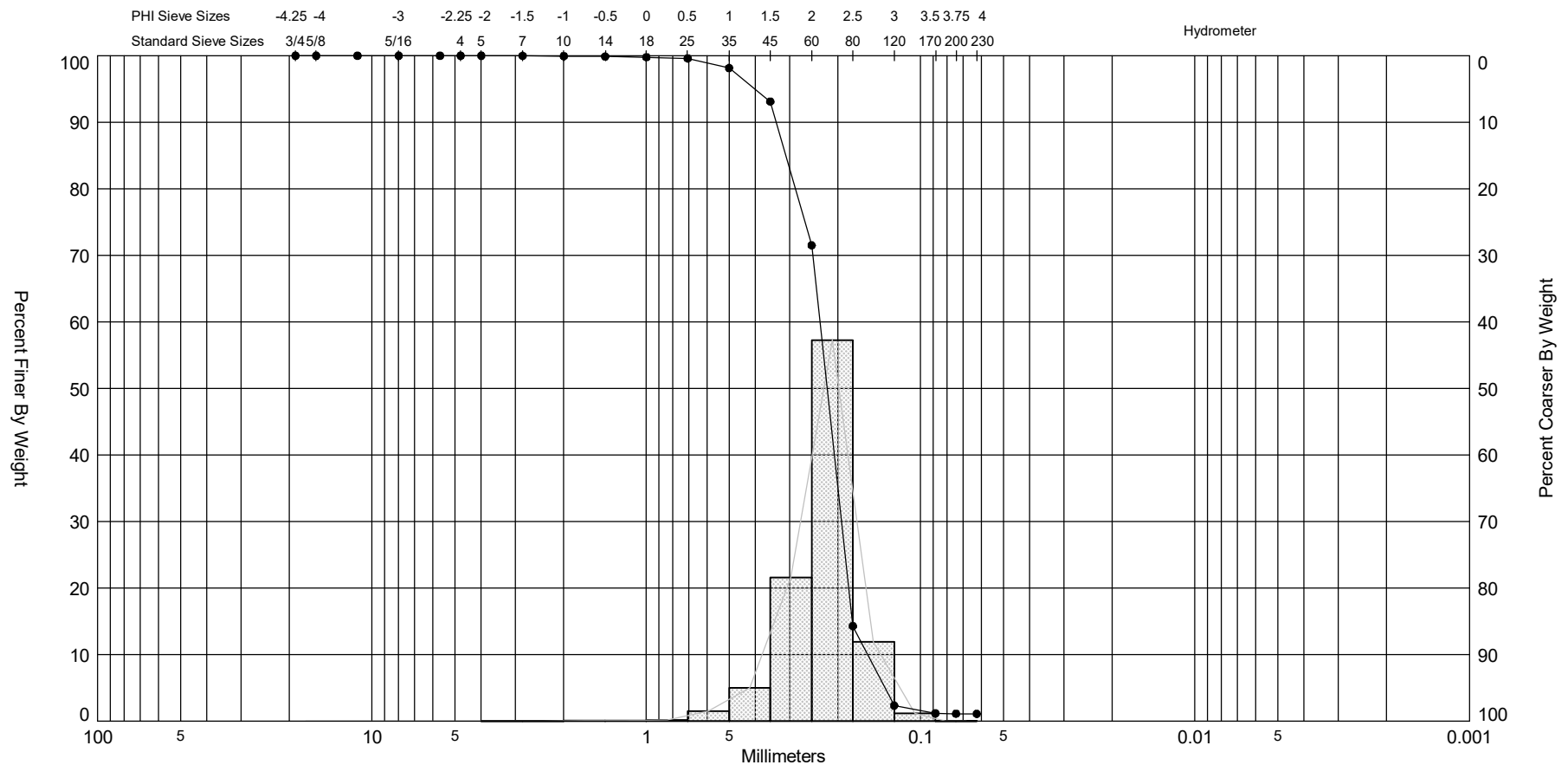
Gravel		Sand			Silt and Clay
Coarse	Fine	Coarse	Medium	Fine	

Sample	Symbol	Elev. (ft)	USCS	% Fines	% Organics	% Carbonates	Median	Mean	Skew	Kurt	Sort	Sample Information	
MBJP-18-05 #2	—●—	-23.7	SP	#200 - 1.25 #230 - 1.21			2.2	2.14	-1.24	8.56	0.45	Project Name:	Mexico Beach Sand Search
Comments:												Analysis Date:	12-27-18
Depths and elevations based on measured values												Analyzed By:	TS
						APTIM 2481 NW Boca Raton Blvd. Boca Raton, FL 33431 ph (561) 391-8102						Easting (X, ft):	1,672,130
												Northing (Y, ft):	340,352
												Horizontal Datum:	NAD 1983
												Vertical Datum:	NAVD88




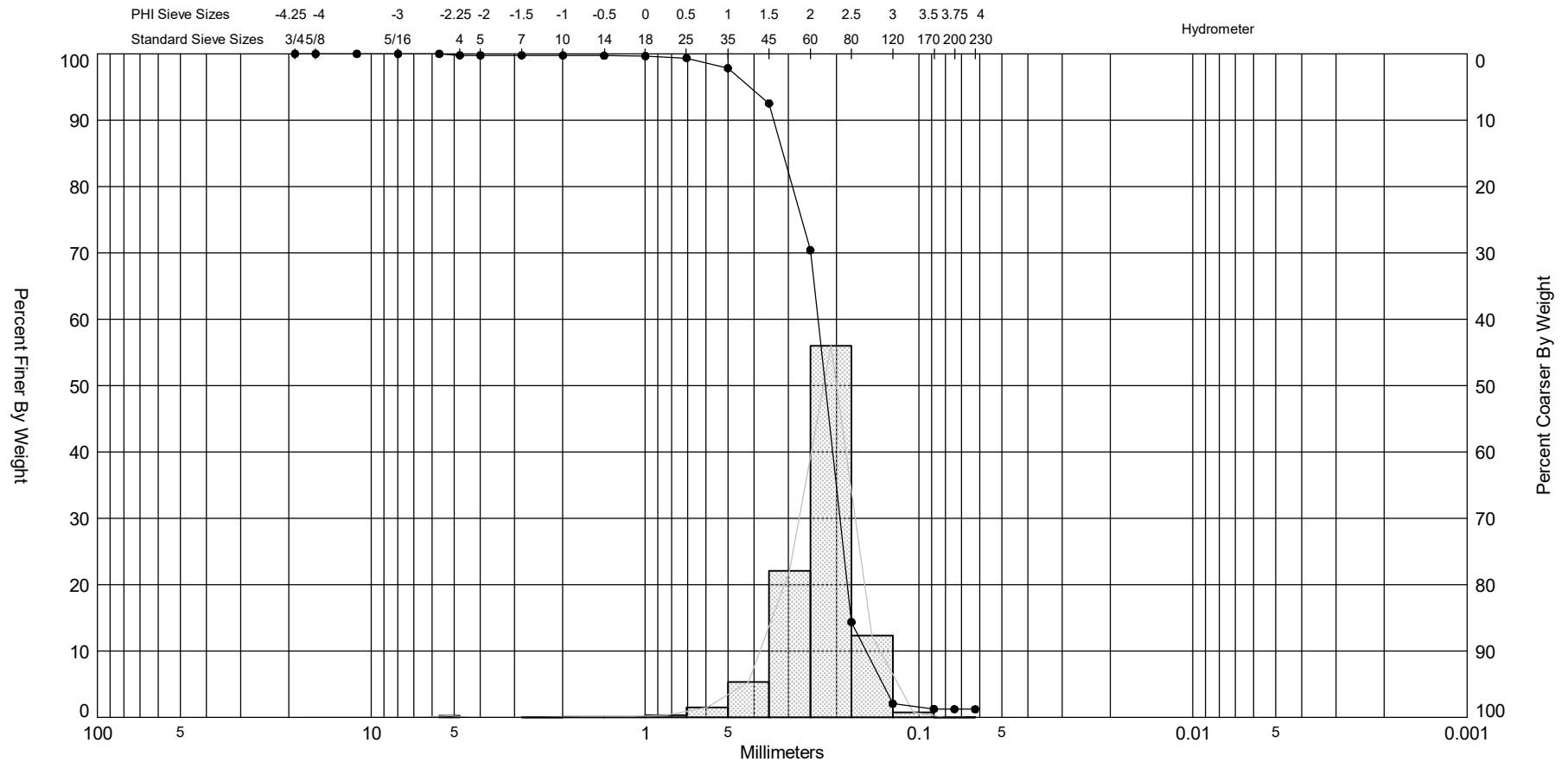
Gravel		Sand			Silt and Clay
Coarse	Fine	Coarse	Medium	Fine	

Sample	Symbol	Elev. (ft)	USCS	% Fines	% Organics	% Carbonates	Median	Mean	Skew	Kurt	Sort	Sample Information	
MBJP-18-05 #3	—●—	-28.7	SP	#200 - 1.31 #230 - 1.31			2.21	2.14	-2.22	16.2	0.51	Project Name:	Mexico Beach Sand Search
Comments:												Analysis Date:	12-28-18
Depths and elevations based on measured values												Analyzed By:	TS
						APTIM 2481 NW Boca Raton Blvd. Boca Raton, FL 33431 ph (561) 391-8102						Easting (X, ft):	1,672,130
												Northing (Y, ft):	340,352
												Horizontal Datum:	NAD 1983
												Vertical Datum:	NAVD88




Gravel		Sand			Silt and Clay
Coarse	Fine	Coarse	Medium	Fine	

Sample	Symbol	Elev. (ft)	USCS	% Fines	% Organics	% Carbonates	Median	Mean	Skew	Kurt	Sort	Sample Information	
MBJP-18-05 #4	—●—	-33.7	SP	#200 - 1.12 #230 - 1.10			2.19	2.13	-1.19	8.28	0.44	Project Name:	Mexico Beach Sand Search
Comments:												Analysis Date:	12-22-18
Depths and elevations based on measured values												Analyzed By:	SP
							APTIM 2481 NW Boca Raton Blvd. Boca Raton, FL 33431 ph (561) 391-8102					Easting (X, ft):	1,672,130
												Northing (Y, ft):	340,352
												Horizontal Datum:	NAD 1983
												Vertical Datum:	NAVD88



Gravel		Sand			Silt and Clay
Coarse	Fine	Coarse	Medium	Fine	

Sample	Symbol	Elev. (ft)	USCS	% Fines	% Organics	% Carbonates	Median	Mean	Skew	Kurt	Sort	Sample Information	
MBJP-18-05 #5	—●—	-38.7	SP	#200 - 1.23 #230 - 1.21			2.18	2.11	-2.46	20.39	0.49	Project Name:	Mexico Beach Sand Search
Comments:												Analysis Date:	12-22-18
Depths and elevations based on measured values												Analyzed By:	SP
							APTIM 2481 NW Boca Raton Blvd. Boca Raton, FL 33431 ph (561) 391-8102					Easting (X, ft):	1,672,130
												Northing (Y, ft):	340,352
												Horizontal Datum:	NAD 1983
												Vertical Datum:	NAVD88