
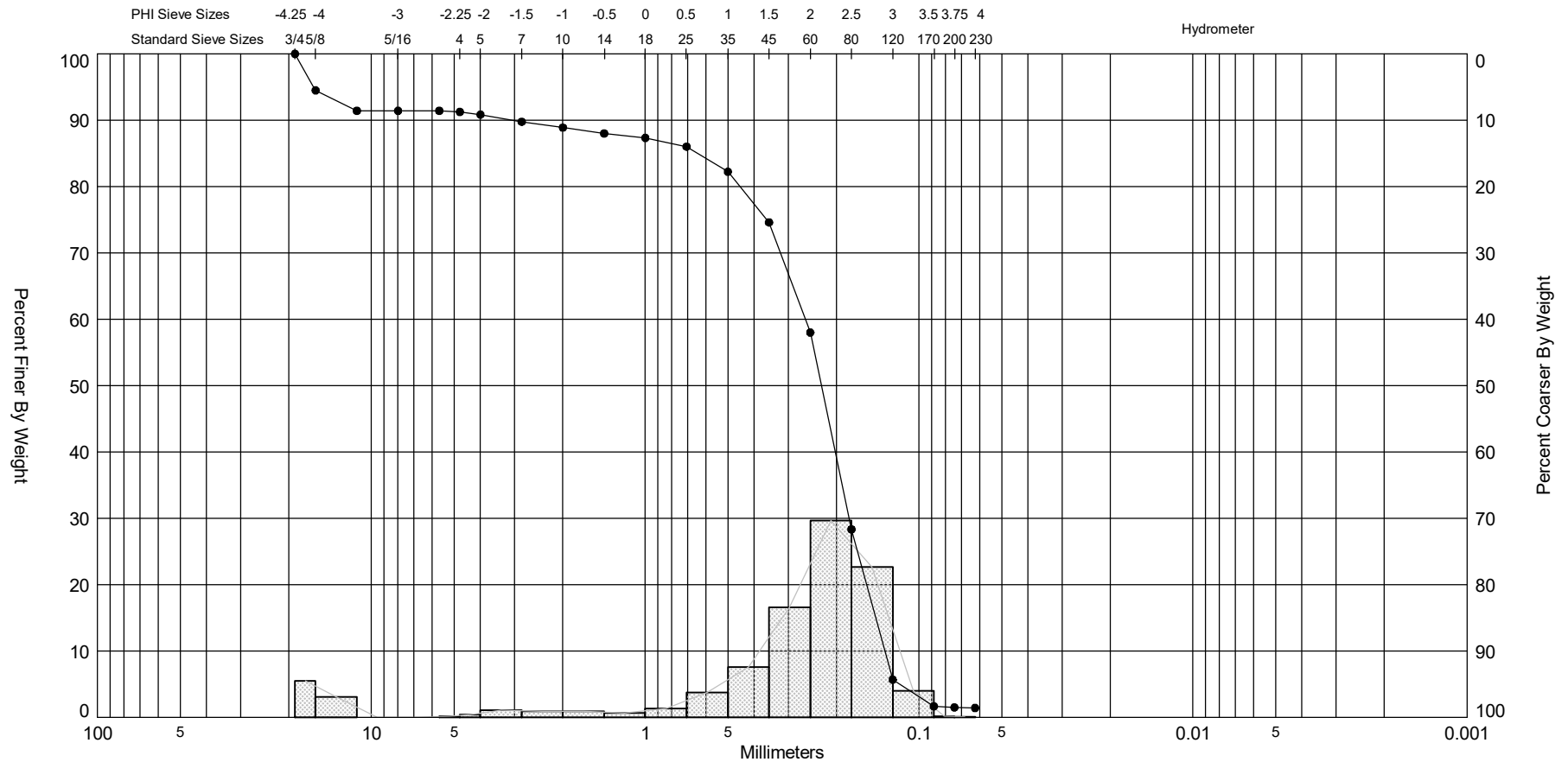



Gravel		Sand			Silt and Clay
Coarse	Fine	Coarse	Medium	Fine	

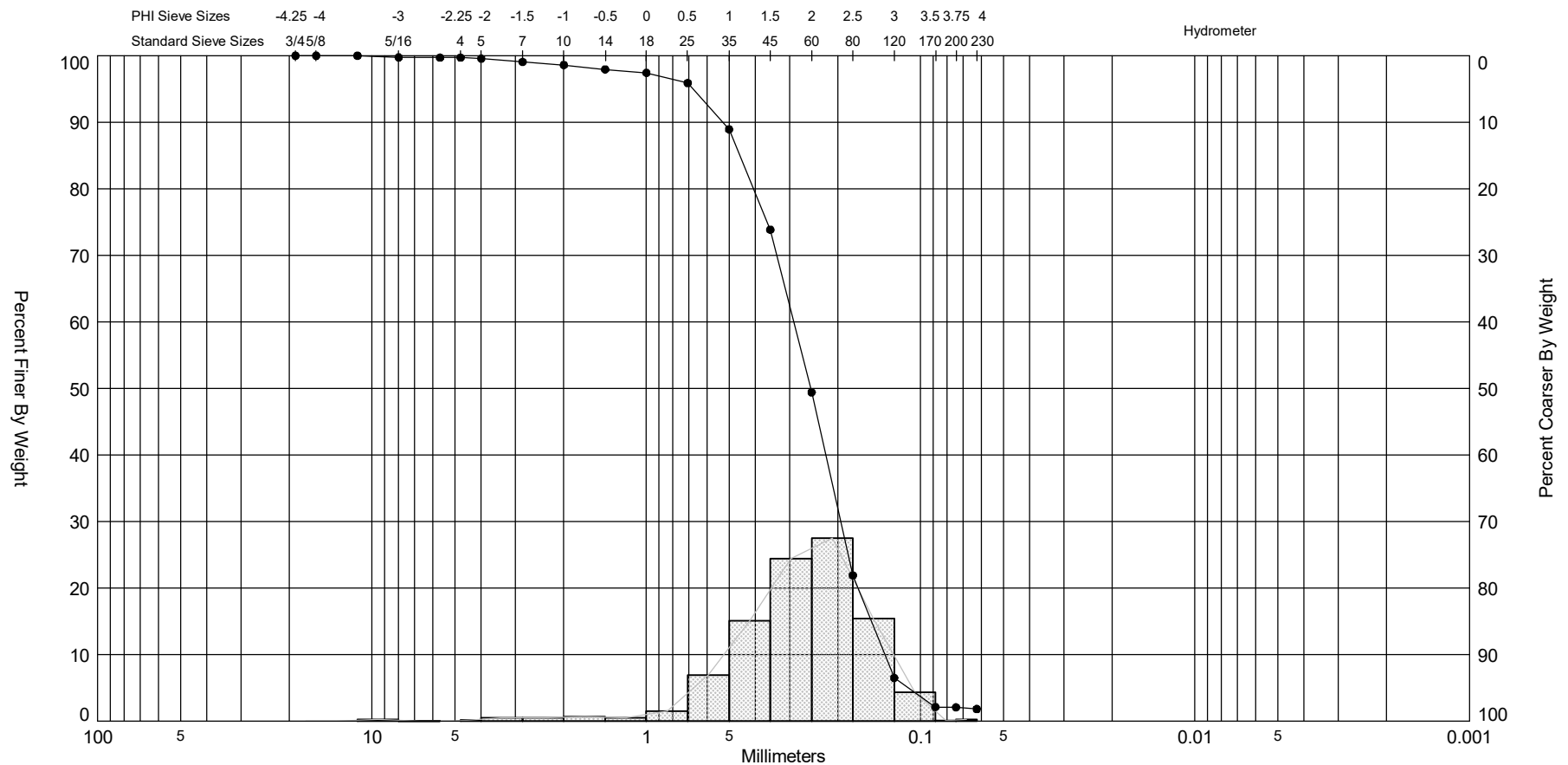
Sample	Symbol	Elev. (ft)	USCS	% Fines	% Organics	% Carbonates	Median	Mean	Skew	Kurt	Sort	Sample Information	
MBJP-18-12 #1	—●—	-28.8	SP	#200 - 1.89 #230 - 1.77			2.36	2.34	-0.85	6.77	0.49	Project Name:	Mexico Beach Sand Search
Comments:												Analysis Date:	12-22-18
Depths and elevations based on measured values												Analyzed By:	SP
							APTIM 2481 NW Boca Raton Blvd. Boca Raton, FL 33431 ph (561) 391-8102					Easting (X, ft):	1,656,482
												Northing (Y, ft):	330,478
												Horizontal Datum:	NAD 1983
												Vertical Datum:	NAVD88

MEXICO BEACH 2018_JETPROBES.GPJ 1/8/19




Gravel		Sand			Silt and Clay
Coarse	Fine	Coarse	Medium	Fine	

Sample	Symbol	Elev. (ft)	USCS	% Fines	% Organics	% Carbonates	Median	Mean	Skew	Kurt	Sort	Sample Information	
MBJP-18-12 #2	—●—	-38.8	SW	#200 - 1.50 #230 - 1.41			2.13	1.48	-2.04	6.1	1.92	Project Name:	Mexico Beach Sand Search
Comments:												Analysis Date:	12-22-18
Depths and elevations based on measured values												Analyzed By:	TS
						APTIM 2481 NW Boca Raton Blvd. Boca Raton, FL 33431 ph (561) 391-8102						Easting (X, ft):	1,656,482
												Northing (Y, ft):	330,478
												Horizontal Datum:	NAD 1983
												Vertical Datum:	NAVD88



Gravel		Sand			Silt and Clay
Coarse	Fine	Coarse	Medium	Fine	

Sample	Symbol	Elev. (ft)	USCS	% Fines	% Organics	% Carbonates	Median	Mean	Skew	Kurt	Sort	Sample Information	
MBJP-18-12 #3	—●—	-48.8	SW	#200 - 2.07 #230 - 1.80			1.99	1.87	-1.55	8.62	0.86	Project Name:	Mexico Beach Sand Search
Comments:												Analysis Date:	12-22-18
Depths and elevations based on measured values												Analyzed By:	TS
						APTIM 2481 NW Boca Raton Blvd. Boca Raton, FL 33431 ph (561) 391-8102						Easting (X, ft):	1,656,482
												Northing (Y, ft):	330,478
												Horizontal Datum:	NAD 1983
												Vertical Datum:	NAVD88