




Granularmetric Report Depths and elevations based on measured values				 American Vibracore Services, Inc. 1215 Wallace Drive Delray Beach, FL 33444			
Project Name: Jupiter Island 10							
Sample Name: JI-12 #S-1 (1')							
Analysis Date: 04-01-10							
Analyzed By: JR							
Easting (ft): <div style="text-align: center;">968693.</div>		Northing (ft): <div style="text-align: center;">976243.</div>		Coordinate System: <div style="text-align: center;">Florida State Plane East</div>		Elevation (ft): <div style="text-align: center;">-44.5 NAVD 88</div>	
USCS: <div style="text-align: center;">SP</div>		Munsell: <div style="text-align: center;">Wet - 10YR-4/1</div>		Comments: <div style="text-align: center;">10 YR 4/1 Munsell @ 10% Moisture</div>			
Dry Weight (g): <div style="text-align: center;">233.50</div>	Wash Weight (g): <div style="text-align: center;">229.74</div>	Pan Retained (g):	Sieve Loss (%):	Fines (%): <div style="text-align: center;">#230 - 1.62</div>	Organics (%):	Carbonates (%):	Shells (%):
Sieve Number	Sieve Size (Phi)	Sieve Size (Millimeters)	Grams Retained	% Weight Retained	Cum. Grams Retained	C. % Weight Retained	
3/4"	-4.25	19.03		0.00	0.00	0.00	
3.5	-2.49	5.62	0.16	0.07	0.16	0.07	
4	-2.25	4.76	0.18	0.08	0.34	0.15	
5	-2.00	4.00	0.33	0.14	0.67	0.29	
7	-1.50	2.83	0.76	0.33	1.43	0.62	
10	-1.00	2.00	1.58	0.68	3.01	1.30	
14	-0.50	1.41	5.36	2.30	8.37	3.60	
18	0.00	1.00	12.32	5.28	20.69	8.88	
25	0.50	0.71	23.47	10.05	44.16	18.93	
35	1.00	0.50	34.34	14.71	78.50	33.64	
45	1.50	0.35	43.09	18.45	121.59	52.09	
60	2.00	0.25	74.72	32.00	196.31	84.09	
80	2.50	0.18	28.47	12.19	224.78	96.28	
120	3.00	0.13	4.04	1.73	228.82	98.01	
170	3.50	0.09	0.72	0.31	229.54	98.32	
230	4.00	0.06	0.14	0.06	229.68	98.38	
Phi 5	Phi 16	Phi 25	Phi 50	Phi 75	Phi 84	Phi 95	
2.45	2.00	1.86	1.44	0.71	0.35	-0.37	
Moment	Mean Phi	Mean mm	Sorting	Skewness	Kurtosis		
Statistics	1.23	0.43	0.85	-0.87	4.13		

Granularmetric Report Depths and elevations based on measured values				 American Vibracore Services, Inc. 1215 Wallace Drive Delray Beach, FL 33444			
Project Name: Jupiter Island 10							
Sample Name: JI-12 #S-4 (18.6')							
Analysis Date: 04-01-10							
Analyzed By: JR							
Easting (ft): <div style="text-align: center;">968693.</div>		Northing (ft): <div style="text-align: center;">976243.</div>		Coordinate System: <div style="text-align: center;">Florida State Plane East</div>		Elevation (ft): <div style="text-align: center;">-62.1 NAVD 88</div>	
USCS: <div style="text-align: center;">SM</div>		Munsell: <div style="text-align: center;">Wet - 10YR-5/1</div>		Comments: <div style="text-align: center;">10 YR 5/1 Munsell @ 10% Moisture</div>			
Dry Weight (g): <div style="text-align: center;">307.20</div>	Wash Weight (g): <div style="text-align: center;">252.46</div>	Pan Retained (g):	Sieve Loss (%):	Fines (%): <div style="text-align: center;">#230 - 19.40</div>	Organics (%):	Carbonates (%):	Shells (%):
Sieve Number	Sieve Size (Phi)	Sieve Size (Millimeters)	Grams Retained	% Weight Retained	Cum. Grams Retained	C. % Weight Retained	
3/4"	-4.25	19.03		0.00	0.00	0.00	
3.5	-2.49	5.62	0.18	0.06	0.18	0.06	
4	-2.25	4.76	0.42	0.14	0.60	0.20	
5	-2.00	4.00	0.30	0.10	0.90	0.30	
7	-1.50	2.83	1.00	0.33	1.90	0.63	
10	-1.00	2.00	2.47	0.80	4.37	1.43	
14	-0.50	1.41	3.52	1.15	7.89	2.58	
18	0.00	1.00	4.75	1.55	12.64	4.13	
25	0.50	0.71	7.00	2.28	19.64	6.41	
35	1.00	0.50	14.03	4.57	33.67	10.98	
45	1.50	0.35	26.43	8.60	60.10	19.58	
60	2.00	0.25	72.18	23.50	132.28	43.08	
80	2.50	0.18	61.22	19.93	193.50	63.01	
120	3.00	0.13	21.72	7.07	215.22	70.08	
170	3.50	0.09	14.65	4.77	229.87	74.85	
230	4.00	0.06	17.66	5.75	247.53	80.60	
Phi 5	Phi 16	Phi 25	Phi 50	Phi 75	Phi 84	Phi 95	
		3.51	2.17	1.62	1.29	0.19	
Moment	Mean Phi	Mean mm	Sorting	Skewness	Kurtosis		
Statistics	1.91	0.27	1.03	-0.81	5.05		

Granularmetric Report Depths and elevations based on measured values				 American Vibracore Services, Inc. 1215 Wallace Drive Delray Beach, FL 33444			
Project Name: Jupiter Island 10							
Sample Name: JI-12 PCC #S-1 (14')							
Analysis Date: 02-23-10							
Analyzed By: ML							
Easting (ft): <div style="text-align: center;">968693.</div>		Northing (ft): <div style="text-align: center;">976243.</div>		Coordinate System: <div style="text-align: center;">Florida State Plane East</div>		Elevation (ft): <div style="text-align: center;">-57.5 NAVD 88</div>	
USCS: <div style="text-align: center;">SP</div>		Munsell:		Comments: <div style="text-align: center;">10 YR 4/1 Munsell @ 10% moisture. Sample after calcium carbonate.</div>			
Dry Weight (g): <div style="text-align: center;">25.22</div>	Wash Weight (g): <div style="text-align: center;">24.97</div>	Pan Retained (g):	Sieve Loss (%):	Fines (%): <div style="text-align: center;">#230 - 1.21</div>	Organics (%):	Carbonates (%):	Shells (%):
Sieve Number	Sieve Size (Phi)	Sieve Size (Millimeters)	Grams Retained	% Weight Retained	Cum. Grams Retained	C. % Weight Retained	
3/4"	-4.25	19.03		0.00	0.00	0.00	
3.5	-2.49	5.62	0.00	0.00	0.00	0.00	
4	-2.25	4.76	0.00	0.00	0.00	0.00	
5	-2.00	4.00	0.00	0.00	0.00	0.00	
7	-1.50	2.83	0.00	0.00	0.00	0.00	
10	-1.00	2.00	0.00	0.00	0.00	0.00	
14	-0.50	1.41	0.00	0.00	0.00	0.00	
18	0.00	1.00	0.00	0.00	0.00	0.00	
25	0.50	0.71	0.04	0.16	0.04	0.16	
35	1.00	0.50	0.46	1.82	0.50	1.98	
45	1.50	0.35	3.03	12.01	3.53	13.99	
60	2.00	0.25	14.82	58.76	18.35	72.75	
80	2.50	0.18	5.06	20.06	23.41	92.81	
120	3.00	0.13	1.01	4.00	24.42	96.81	
170	3.50	0.09	0.34	1.35	24.76	98.16	
230	4.00	0.06	0.16	0.63	24.92	98.79	
Phi 5	Phi 16	Phi 25	Phi 50	Phi 75	Phi 84	Phi 95	
2.77	2.28	2.06	1.81	1.59	1.52	1.13	
Moment	Mean Phi	Mean mm	Sorting	Skewness	Kurtosis		
Statistics	1.84	0.28	0.44	0.83	6.09		