
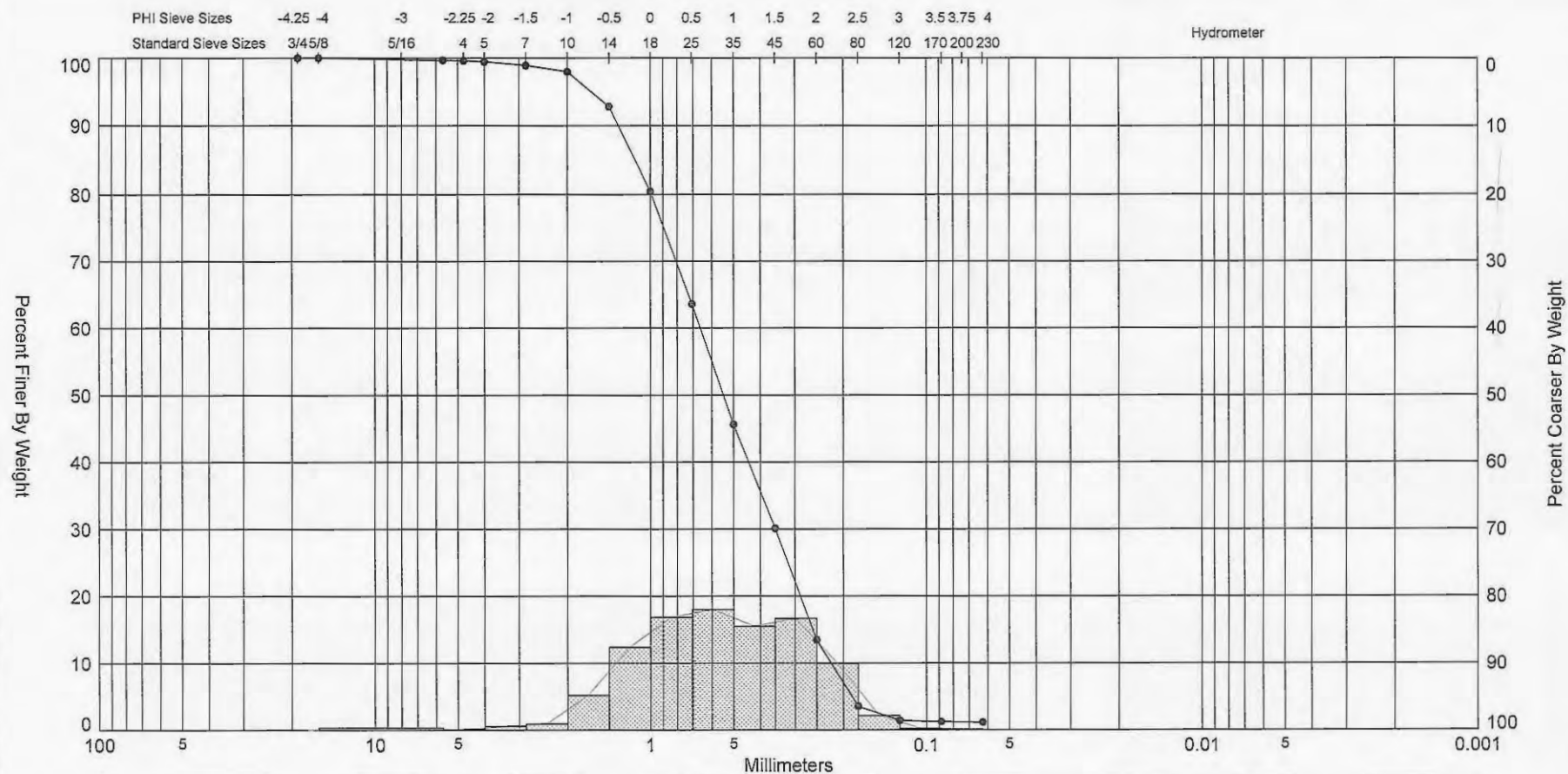



Gravel		Sand			Silt and Clay
Coarse	Fine	Coarse	Medium	Fine	

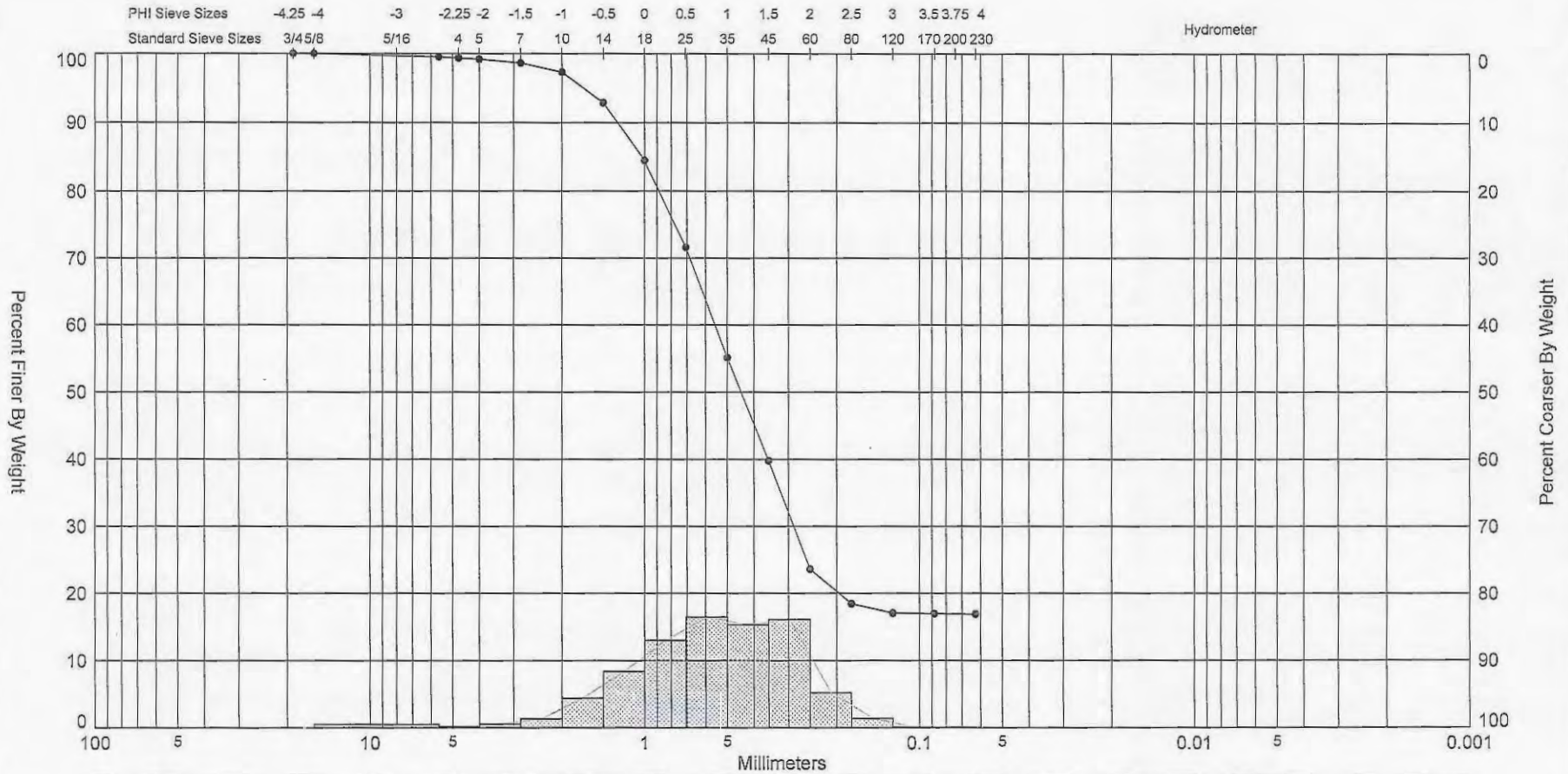
Sample	Symbol	Elev. (ft)	USCS	% Fines	% Organics	% Carbonates	Median	Mean	Skew	Kurt	Sort	Sample Information	
JIVC-10-30 #S-1 (1')	—●—	-53.2	SW	#230 - 2.17			1.12	0.96	-0.36	2.49	0.98	Project Name:	Jupiter Island 10 Detail Phase
Comments: Visual Shell Content = >1%												Analysis Date:	11-16-10
Depths and elevations based on measured values												Analyzed By:	CA
												Easting (X, ft):	968327.
												Northing (Y, ft):	970866.
												Horizontal System:	NAD 1983
												Vertical System:	NAVD 88
American Vibracore Services, Inc. 1215 Wallace Drive Delray Beach, FL 33444													




Gravel		Sand			Silt and Clay
Coarse	Fine	Coarse	Medium	Fine	

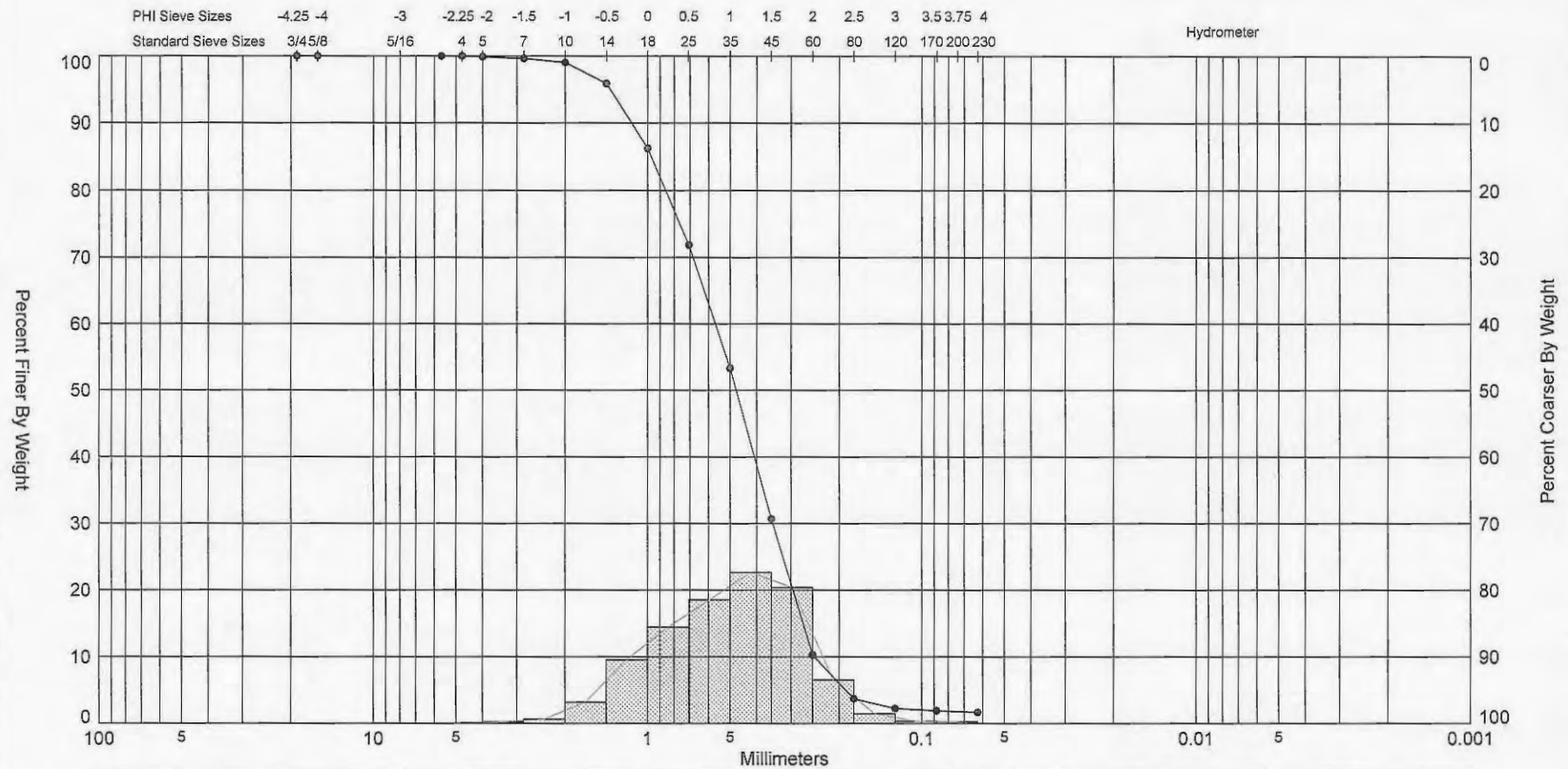
Sample	Symbol	Elev. (ft)	USCS	% Fines	% Organics	% Carbonates	Median	Mean	Skew	Kurt	Sort	Sample Information	
JIVC-10-30 #S-2 (5')	—●—	-57.2	SW	#230 - 1.12		81.00	0.88	0.86	-0.33	3.3	0.98	Project Name:	Jupiter Island 10 Detail Phase
Comments: Visual Shell Content = >1%												Analysis Date:	11-30-10
Depths and elevations based on measured values												Analyzed By:	ML
												Easting (X, ft):	968327.
												Northing (Y, ft):	970866.
												Horizontal System:	NAD 1983
												Vertical System:	NAVD 88
American Vibracore Services, Inc. 1215 Wallace Drive Delray Beach, FL 33444													






Gravel		Sand			Silt and Clay
Coarse	Fine	Coarse	Medium	Fine	

Sample	Symbol	Elev. (ft)	USCS	% Fines	% Organics	% Carbonates	Median	Mean	Skew	Kurt	Sort	Sample Information	
JIVC-10-30 #S-3 (9')	—●—	-61.2	SM-SC	#230 - 16.93			1.17	0.83	-0.69	4.19	0.97	Project Name:	Jupiter Island 10 Detail Phase
Comments: Visual Shell Content = 1%												Analysis Date:	11-18-10
Depths and elevations based on measured values												Analyzed By:	CA
												Easting (X, ft):	968327.
												Northing (Y, ft):	970866.
												Horizontal System:	NAD 1983
												Vertical System:	NAVD 88
American Vibracore Services, Inc. 1215 Wallace Drive Delray Beach, FL 33444													



Gravel		Sand			Silt and Clay
Coarse	Fine	Coarse	Medium	Fine	

Sample	Symbol	Elev. (ft)	USCS	% Fines	% Organics	% Carbonates	Median	Mean	Skew	Kurt	Sort	Sample Information	
JIVC-10-30 #S-4 (12')	—●—	-64.2	SP	#230 - 1.67		78.50	1.07	0.98	-0.24	3.03	0.85	Project Name:	Jupiter Island 10 Detail Phase
Comments: Visual Shell Content = 0%												Analysis Date:	11-09-10
Depths and elevations based on measured values												Analyzed By:	JR
<div style="display: flex; align-items: center;"> <div style="flex: 1; text-align: center;">  </div> <div style="flex: 2; text-align: center;"> <p>American Vibracore Services, Inc. 1215 Wallace Drive Delray Beach, FL 33444</p> </div> </div>												Easting (X, ft):	968327.
												Northing (Y, ft):	970866.
												Horizontal System:	NAD 1983
												Vertical System:	NAVD 88