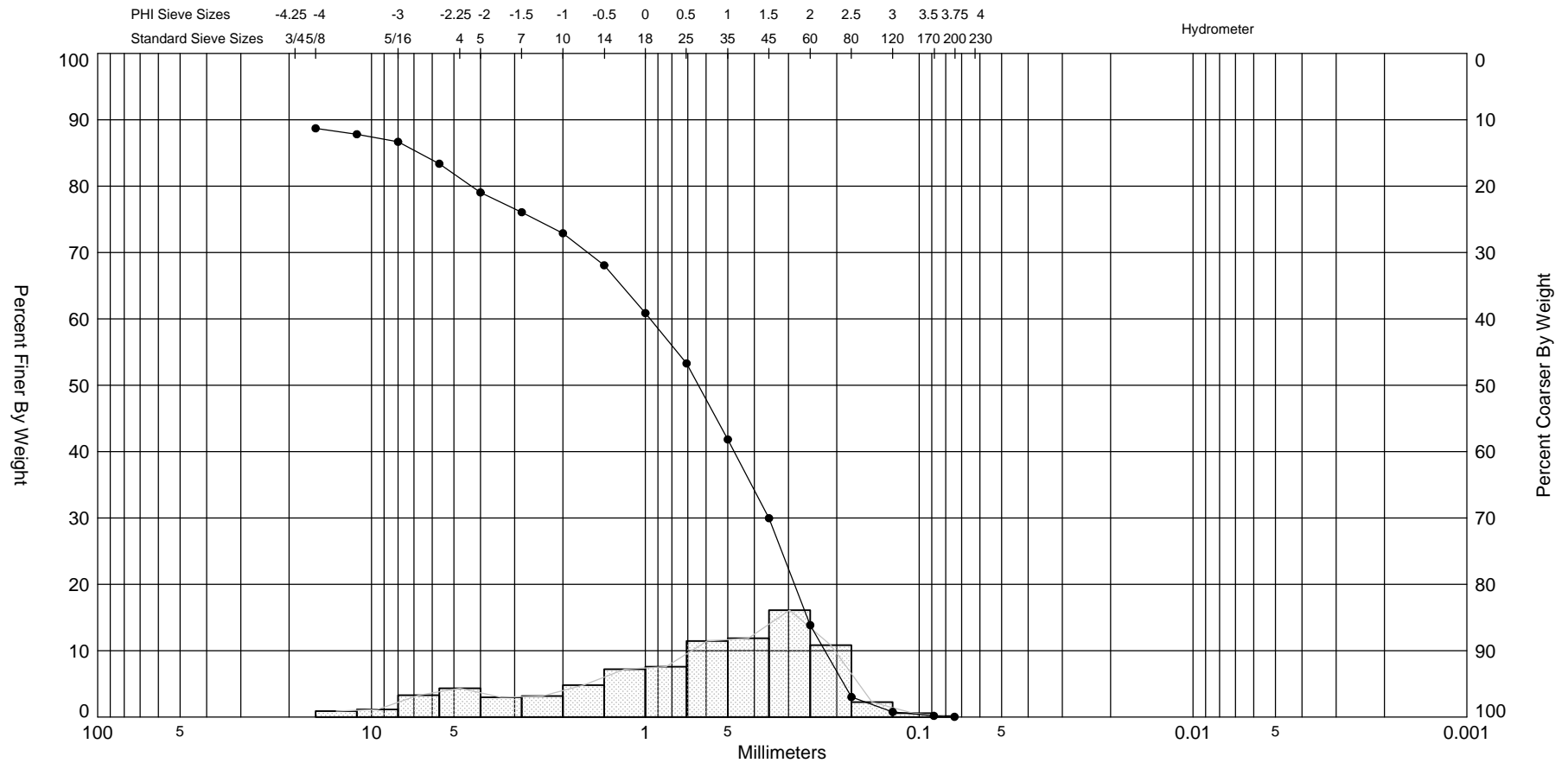


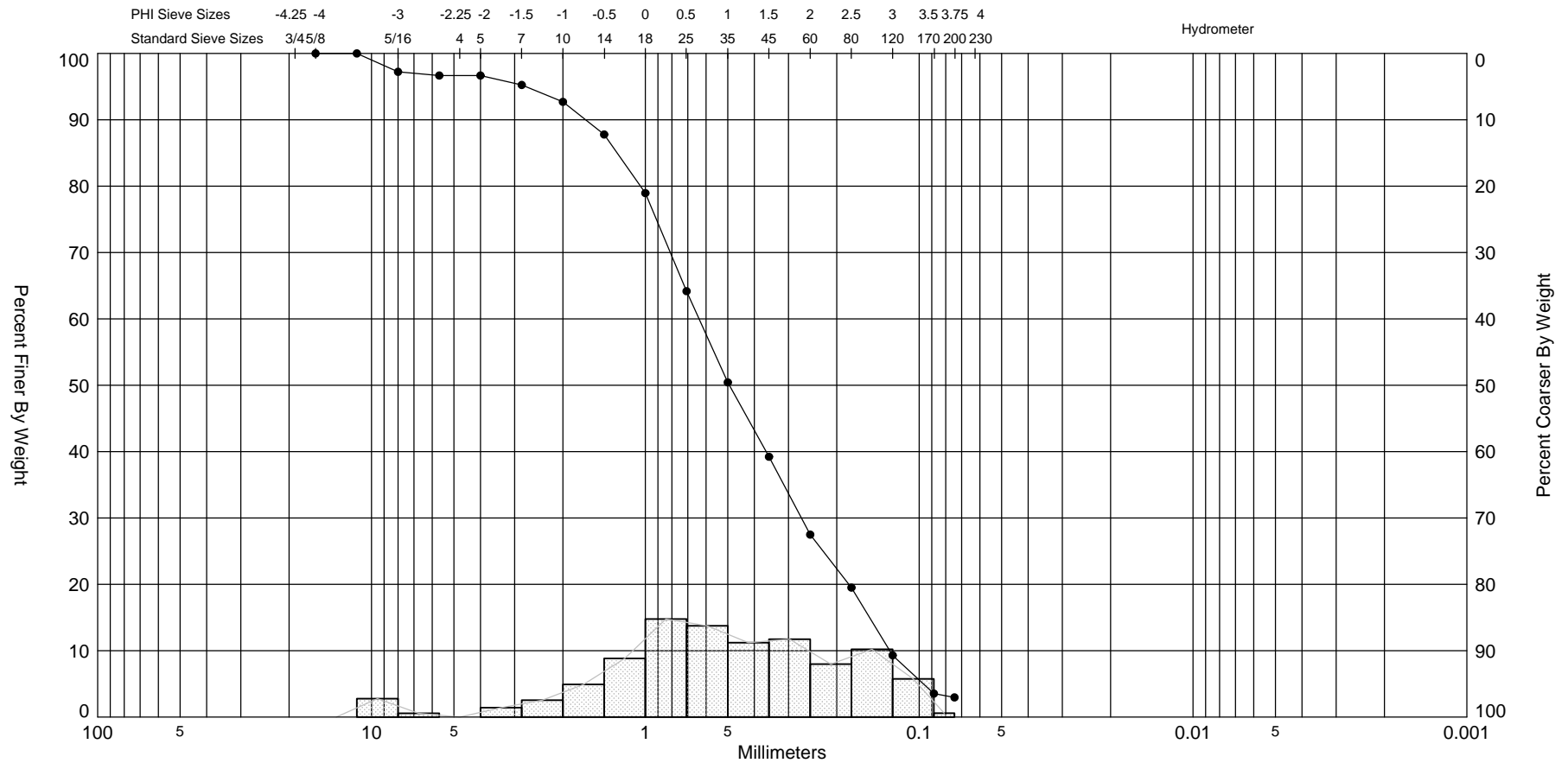
SIEVE ANALYSIS JUNO HISTORIC_JUNE3.GPJ FL DEP ROSS.GDT 6/5/16



Gravel		Sand			Silt and Clay
Coarse	Fine	Coarse	Medium	Fine	

Sample	Symbol	Elev. (ft)	USCS	% Fines	% Organics	% Carbonates	Median	Mean	Skew	Kurt	Sort	Sample Information	
PB-95-C08 #0.5	—●—	-68.3		#200 - 0.04		68.57	0.64	-0.02	0.25	2.21	1.57	Project Name:	Juno Historic
Comments:												Analysis Date:	08-09-95
Depths and elevations based on measured values												Analyzed By:	
						Scientific Environmental Applications 5575 Willoughby Drive Melbourne, FL 32934 seappinc.com seapp1@aol.com (321) 254-2708						Easting (X, ft):	967,099
												Northing (Y, ft):	956,108
												Horizontal System:	NAD 1983
												Vertical System:	NAVD 88

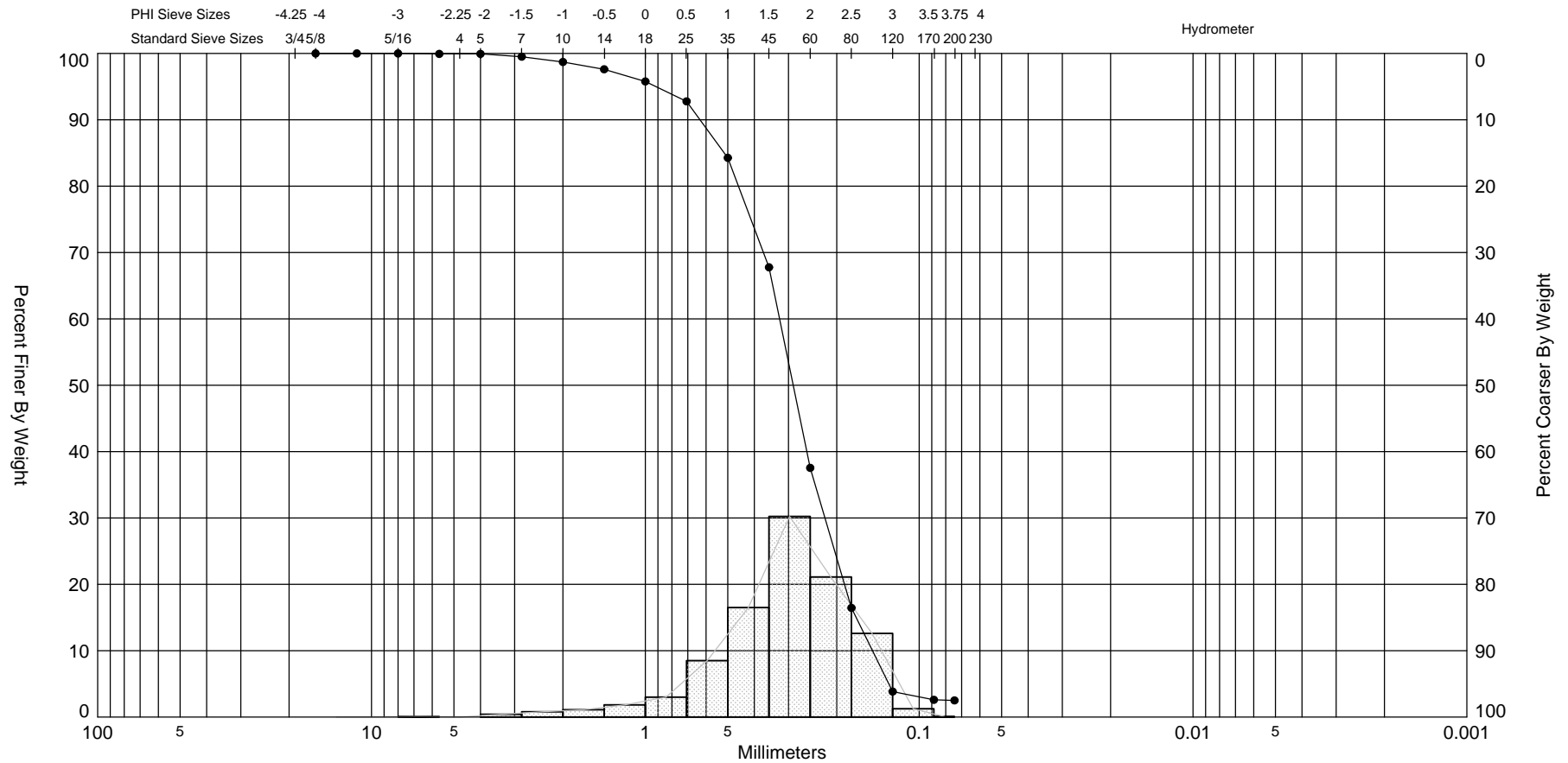
SIEVE ANALYSIS JUNO HISTORIC_JUNE3.GPJ FL DEP ROSS.GDT 6/5/16




Gravel		Sand			Silt and Clay
Coarse	Fine	Coarse	Medium	Fine	

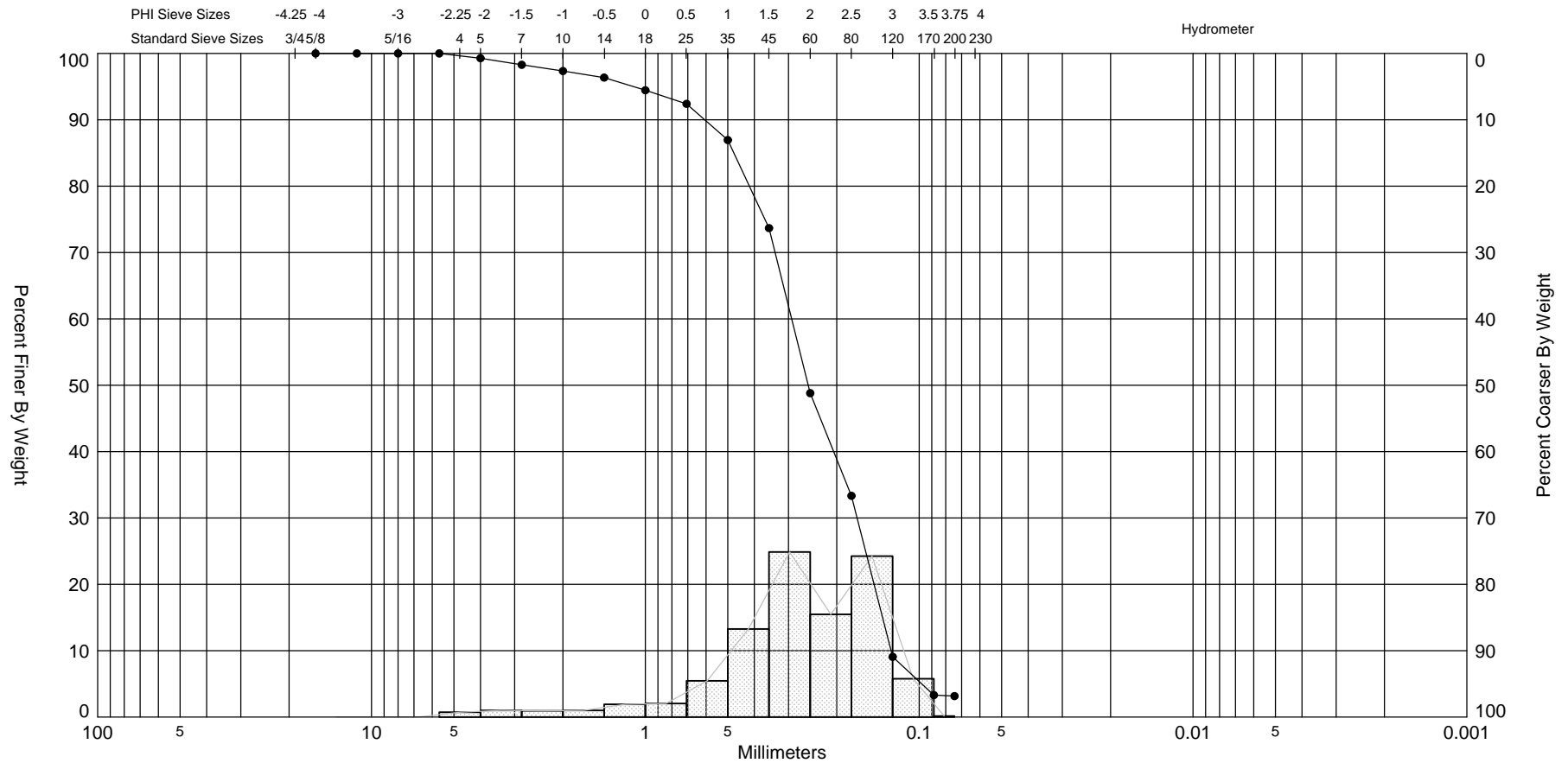
Sample	Symbol	Elev. (ft)	USCS	% Fines	% Organics	% Carbonates	Median	Mean	Skew	Kurt	Sort	Sample Information	
PB-95-C08 #2.5	—●—	-70.3	SW	#200 - 2.96		86.34	1.02	0.96	-0.6	3.51	1.45	Project Name:	Juno Historic
Comments:												Analysis Date:	08-09-95
Depths and elevations based on measured values												Analyzed By:	
						Scientific Environmental Applications 5575 Willoughby Drive Melbourne, FL 32934 seappinc.com seapp1@aol.com (321) 254-2708						Easting (X, ft):	967,099
												Northing (Y, ft):	956,108
												Horizontal System:	NAD 1983
												Vertical System:	NAVD 88

SIEVE ANALYSIS JUNO HISTORIC_JUNE3.GPJ FL DEP ROSS.GDT 6/5/16



Gravel		Sand			Silt and Clay	
Coarse	Fine	Coarse	Medium	Fine		

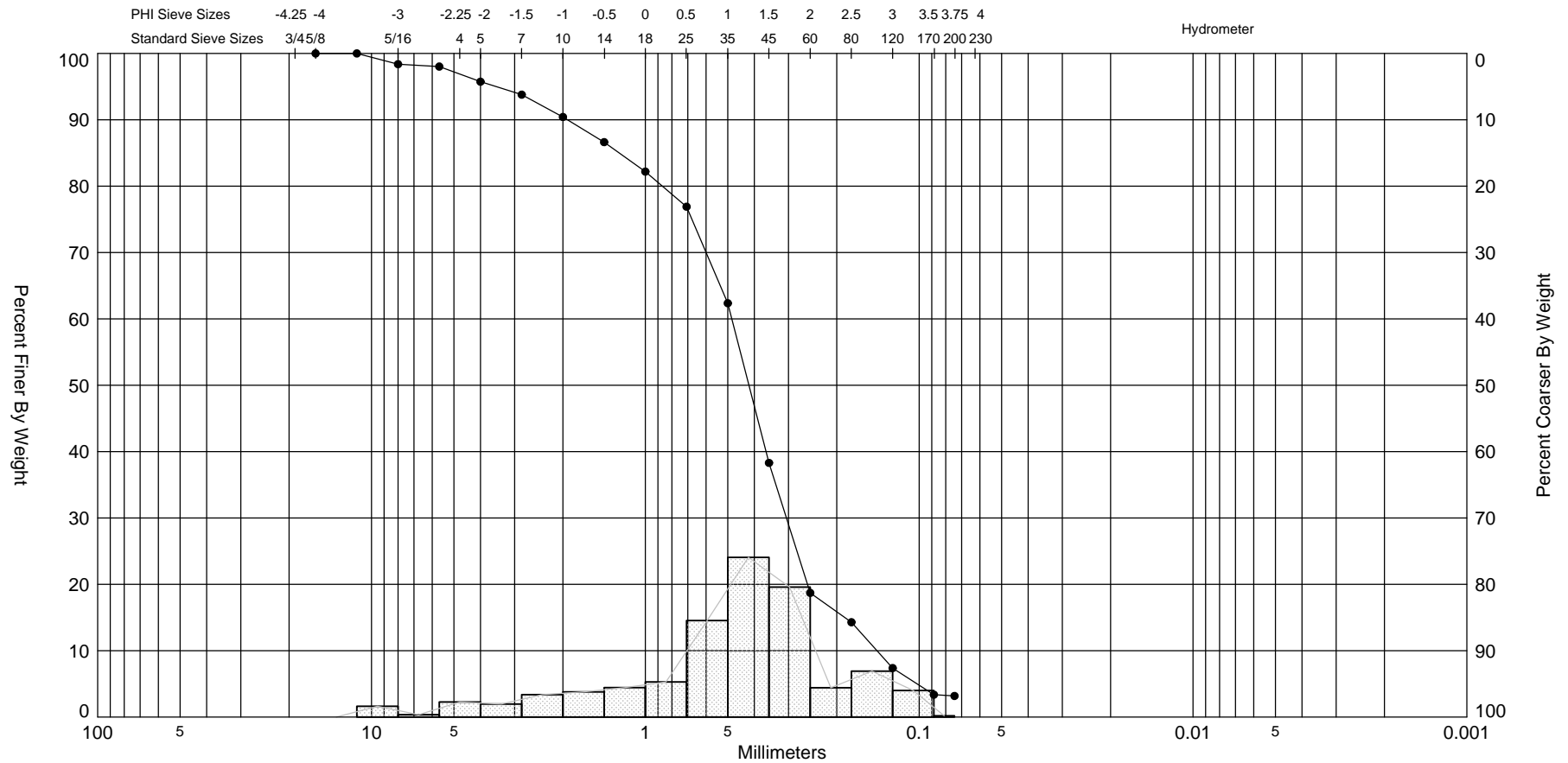
Sample	Symbol	Elev. (ft)	USCS	% Fines	% Organics	% Carbonates	Median	Mean	Skew	Kurt	Sort	Sample Information	
PB-95-C08 #4.5		-72.3	SP	#200 - 2.51		67.82	1.79	1.68	-1.14	5.4	0.83	Project Name:	Juno Historic
Comments:												Analysis Date:	08-09-95
Depths and elevations based on measured values												Analyzed By:	
						Scientific Environmental Applications 5575 Willoughby Drive Melbourne, FL 32934 seappinc.com seapp1@aol.com (321) 254-2708						Easting (X, ft):	967,099
												Northing (Y, ft):	956,108
												Horizontal System:	NAD 1983
												Vertical System:	NAVD 88



Gravel		Sand			Silt and Clay	
Coarse	Fine	Coarse	Medium	Fine		

Sample	Symbol	Elev. (ft)	USCS	% Fines	% Organics	% Carbonates	Median	Mean	Skew	Kurt	Sort	Sample Information	
PB-95-C08 #6.5	—●—	-74.3	SW	#200 - 3.16		70.17	1.98	1.86	-1.42	5.88	1.02	Project Name:	Juno Historic
Comments:												Analysis Date:	08-09-95
Depths and elevations based on measured values												Analyzed By:	
						Scientific Environmental Applications 5575 Willoughby Drive Melbourne, FL 32934 seappinc.com seapp1@aol.com (321) 254-2708						Easting (X, ft):	967,099
												Northing (Y, ft):	956,108
												Horizontal System:	NAD 1983
												Vertical System:	NAVD 88

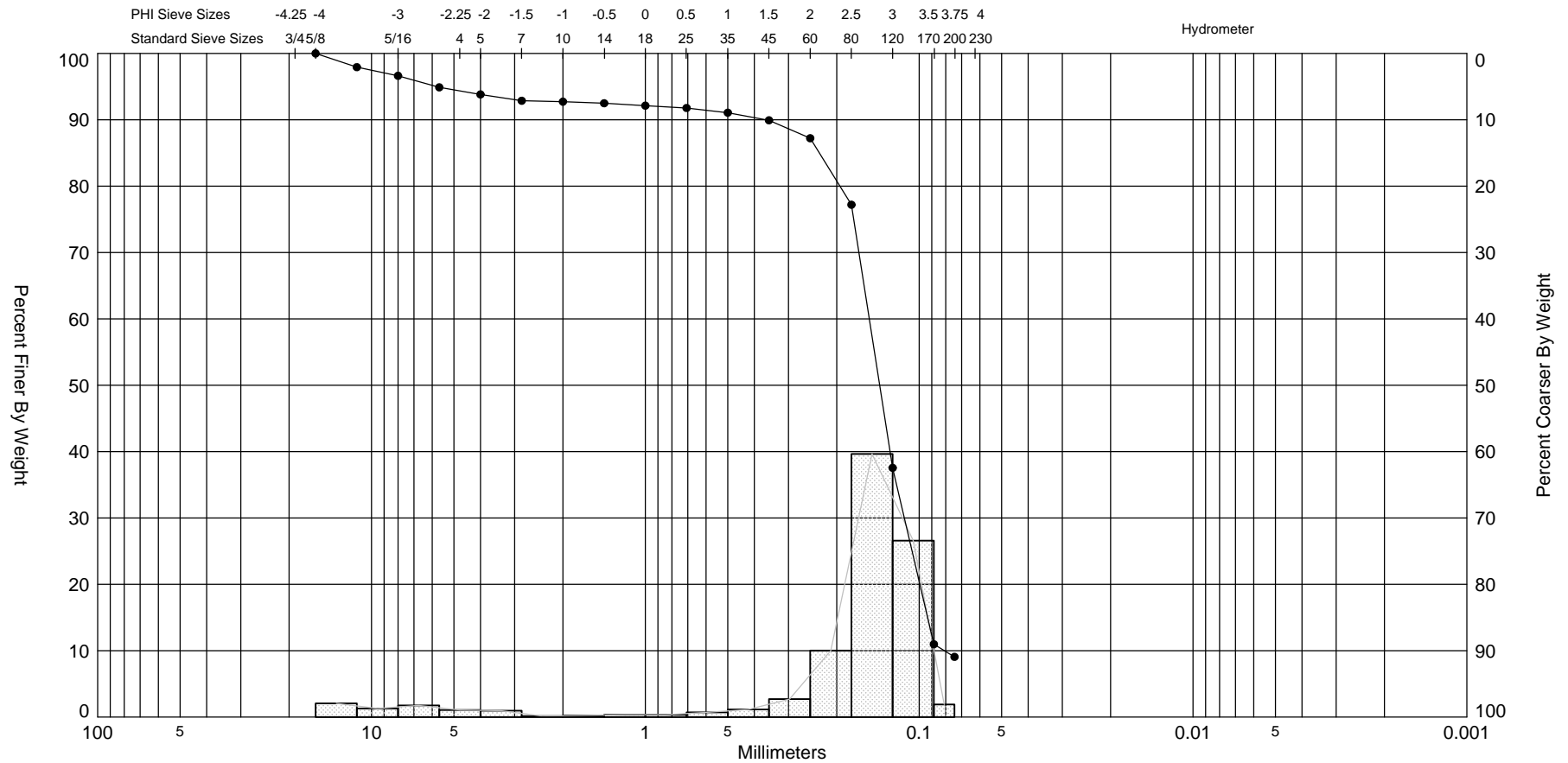
SIEVE ANALYSIS JUNO HISTORIC_JUNE3.GPJ FL DEP ROSS.GDT 6/5/16



Gravel		Sand			Silt and Clay
Coarse	Fine	Coarse	Medium	Fine	

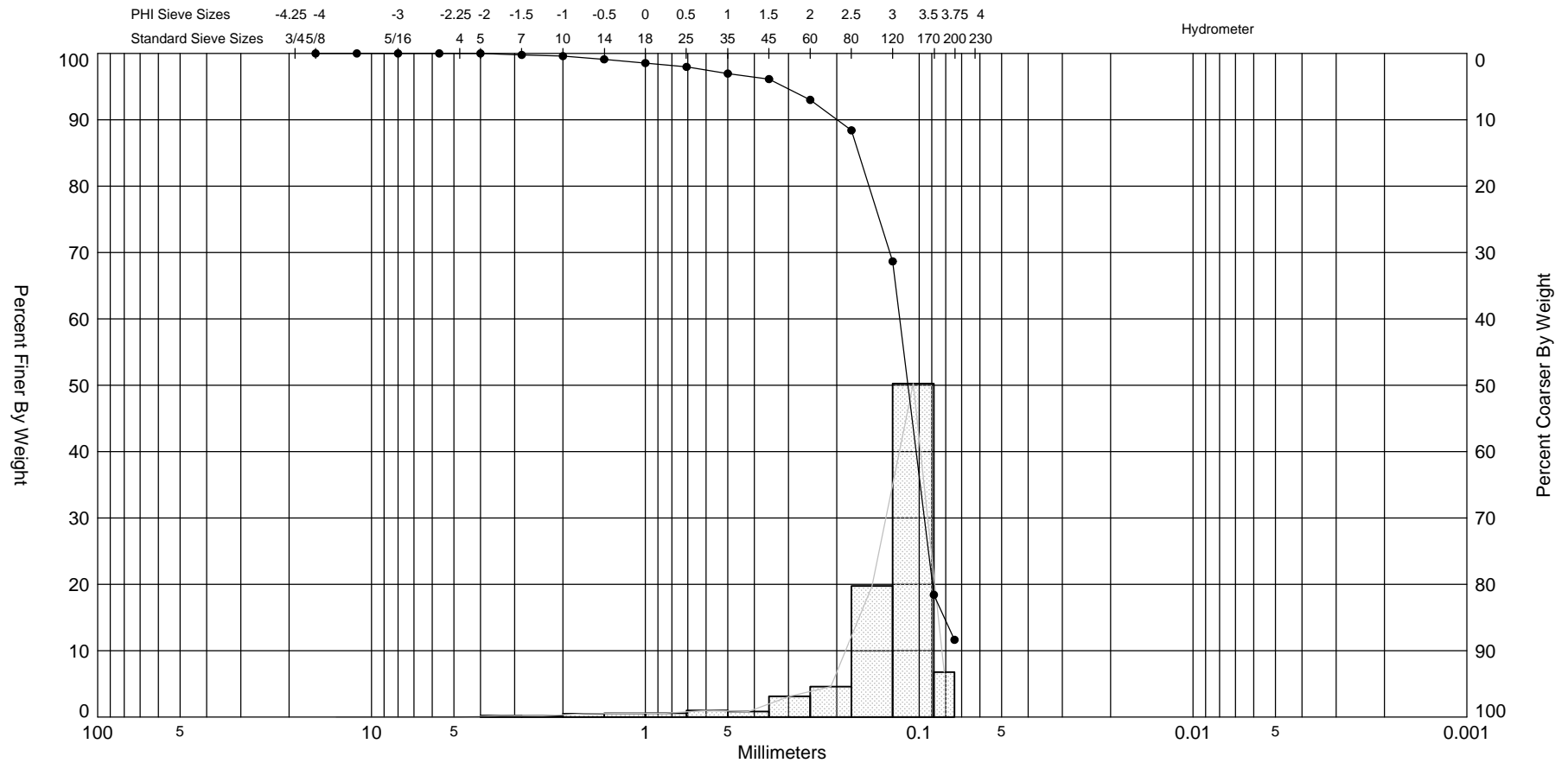
Sample	Symbol	Elev. (ft)	USCS	% Fines	% Organics	% Carbonates	Median	Mean	Skew	Kurt	Sort	Sample Information	
PB-95-C08 #8.5	—●—	-76.3	SW	#200 - 3.18		71.86	1.26	0.99	-0.96	4.08	1.34	Project Name:	Juno Historic
Comments:												Analysis Date:	08-09-95
Depths and elevations based on measured values												Analyzed By:	
						Scientific Environmental Applications 5575 Willoughby Drive Melbourne, FL 32934 seappinc.com seapp1@aol.com (321) 254-2708						Easting (X, ft):	967,099
												Northing (Y, ft):	956,108
												Horizontal System:	NAD 1983
												Vertical System:	NAVD 88

SIEVE ANALYSIS JUNO HISTORIC_JUNE3.GPJ FL DEP ROSS.GDT 6/5/16



Sample	Symbol	Elev. (ft)	USCS	% Fines	% Organics	% Carbonates	Median	Mean	Skew	Kurt	Sort	Sample Information	
PB-95-C08 #10.5	—●—	-78.3		#200 - 9.07		86.45	2.84	2.31	-2.67	9.11	1.64	Project Name:	Juno Historic
Comments:												Analysis Date:	08-09-95
Depths and elevations based on measured values												Analyzed By:	
						Scientific Environmental Applications 5575 Willoughby Drive Melbourne, FL 32934 seappinc.com seapp1@aol.com (321) 254-2708						Easting (X, ft):	967,099
												Northing (Y, ft):	956,108
												Horizontal System:	NAD 1983
												Vertical System:	NAVD 88

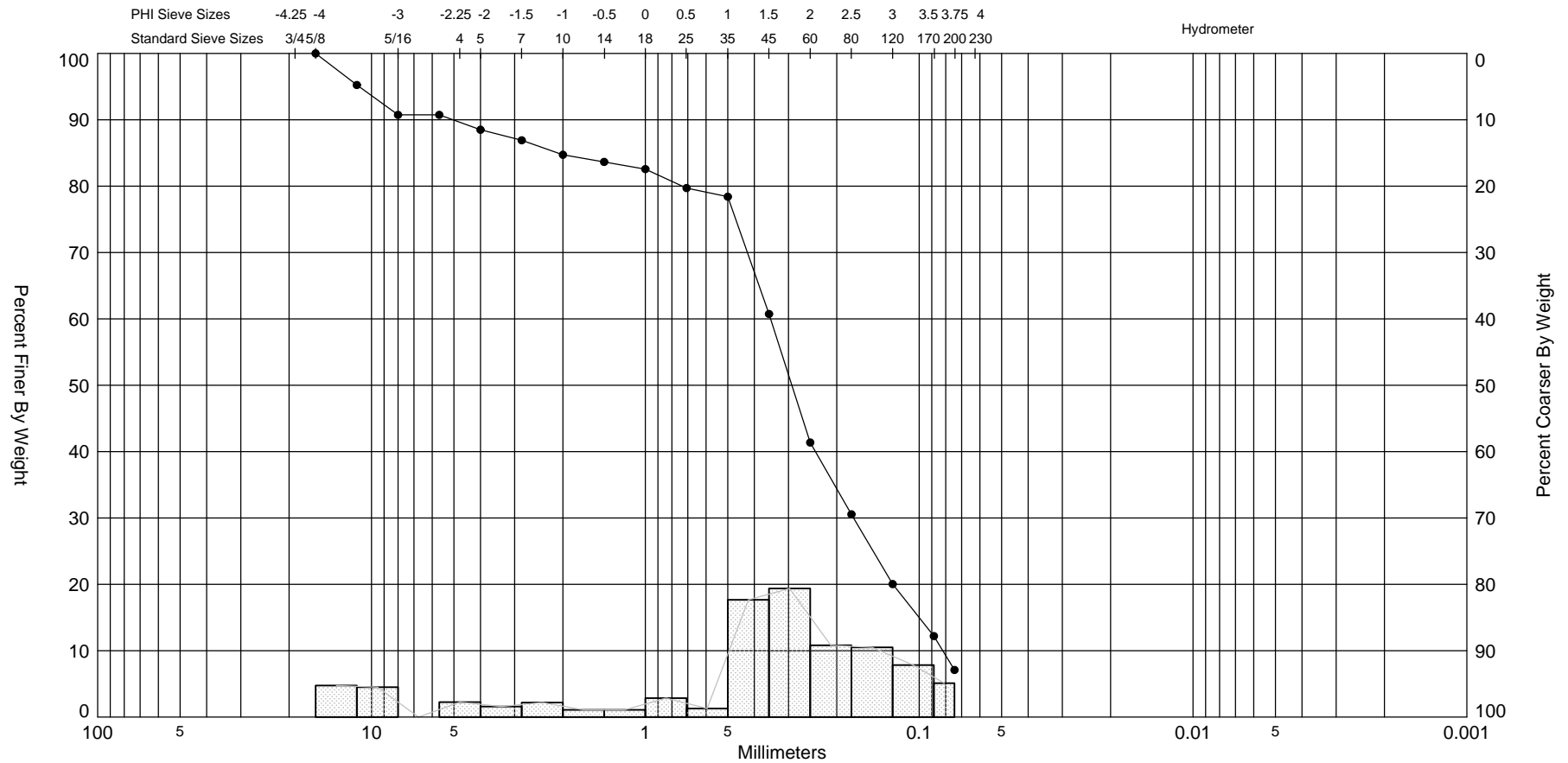
SIEVE ANALYSIS JUNO HISTORIC_JUNE3.GPJ FL DEP ROSS.GDT 6/5/16



Gravel		Sand			Silt and Clay	
Coarse	Fine	Coarse	Medium	Fine		

Sample	Symbol	Elev. (ft)	USCS	% Fines	% Organics	% Carbonates	Median	Mean	Skew	Kurt	Sort	Sample Information	
PB-95-C08 #12.5	—●—	-80.3		#200 - 11.64		78.06	3.19	2.93	-3.09	14.95	0.73	Project Name:	Juno Historic
Comments:												Analysis Date:	08-09-95
Depths and elevations based on measured values												Analyzed By:	
						Scientific Environmental Applications 5575 Willoughby Drive Melbourne, FL 32934 seappinc.com seapp1@aol.com (321) 254-2708						Easting (X, ft):	967,099
												Northing (Y, ft):	956,108
												Horizontal System:	NAD 1983
												Vertical System:	NAVD 88

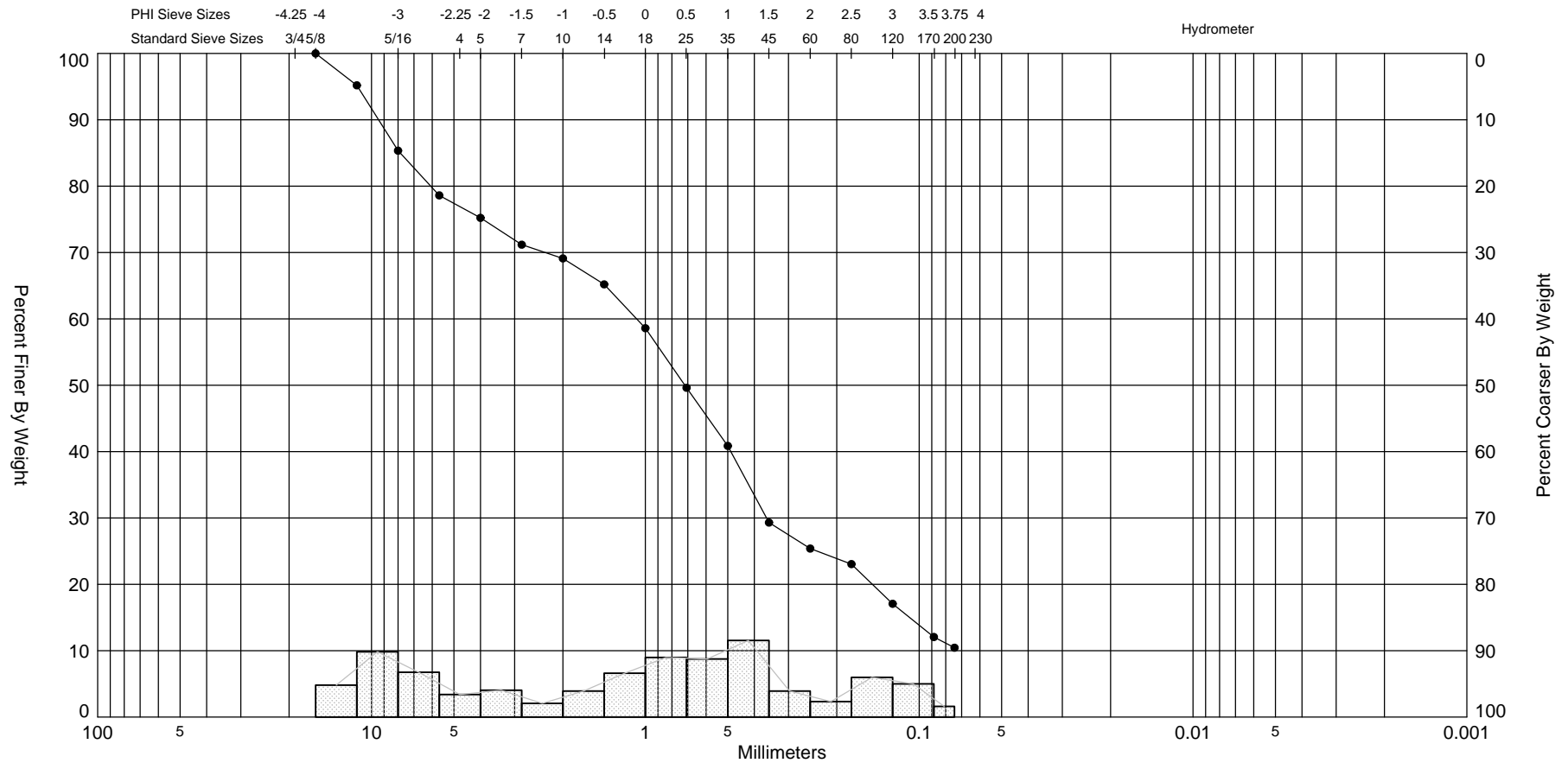
SIEVE ANALYSIS JUNO HISTORIC_JUNE3.GPJ FL DEP ROSS.GDT 6/5/16



Gravel		Sand			Silt and Clay
Coarse	Fine	Coarse	Medium	Fine	

Sample	Symbol	Elev. (ft)	USCS	% Fines	% Organics	% Carbonates	Median	Mean	Skew	Kurt	Sort	Sample Information	
PB-95-C08 #15.5	—●—	-83.3		#200 - 7.10		77.02	1.78	1.19	-1.26	3.66	2.01	Project Name:	Juno Historic
Comments:												Analysis Date:	08-09-95
Depths and elevations based on measured values												Analyzed By:	
						Scientific Environmental Applications 5575 Willoughby Drive Melbourne, FL 32934 seappinc.com seapp1@aol.com (321) 254-2708						Easting (X, ft):	967,099
												Northing (Y, ft):	956,108
												Horizontal System:	NAD 1983
												Vertical System:	NAVD 88

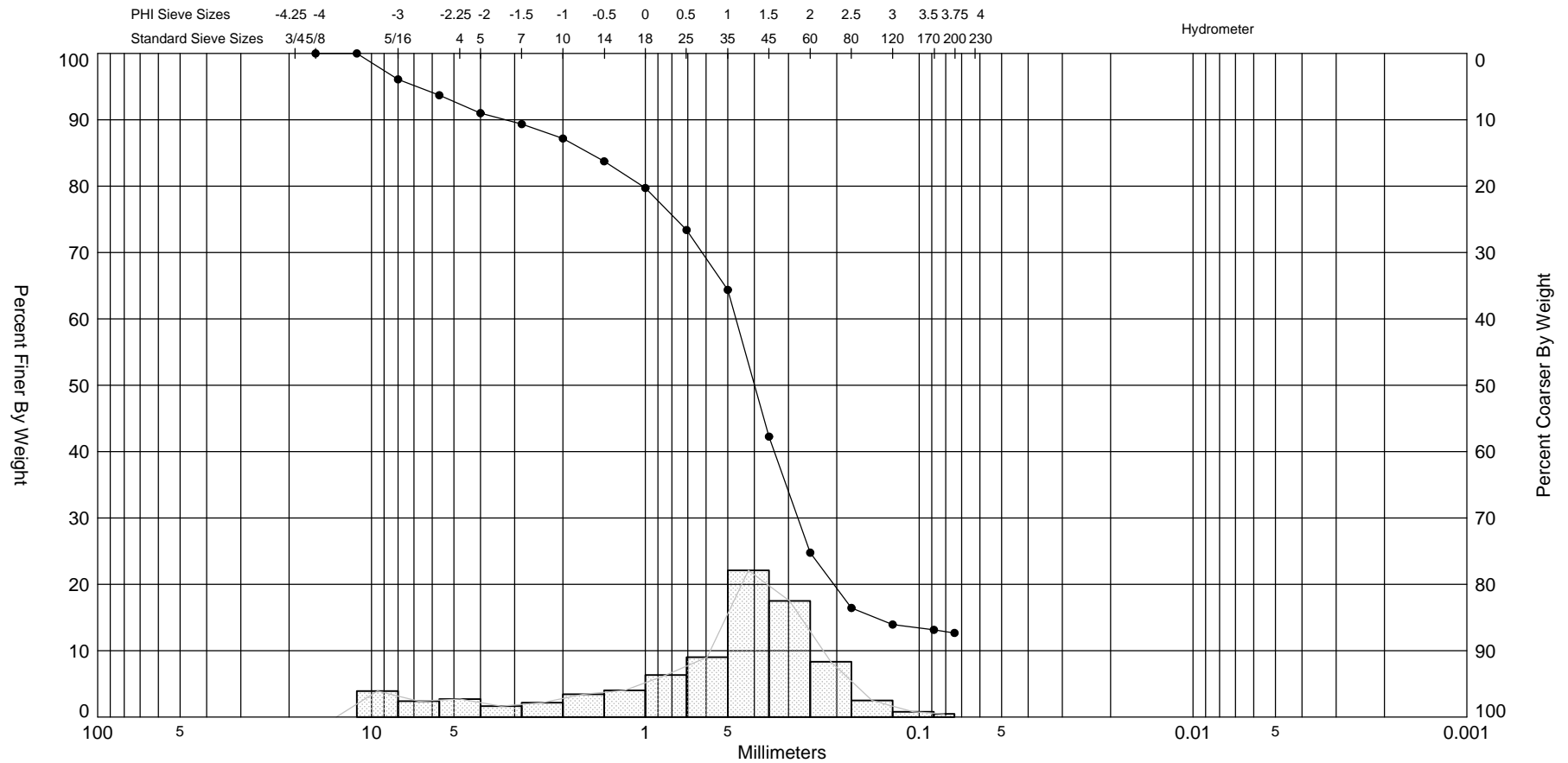
SIEVE ANALYSIS JUNO HISTORIC_JUNE3.GPJ FL DEP ROSS.GDT 6/5/16



Gravel		Sand			Silt and Clay
Coarse	Fine	Coarse	Medium	Fine	

Sample	Symbol	Elev. (ft)	USCS	% Fines	% Organics	% Carbonates	Median	Mean	Skew	Kurt	Sort	Sample Information	
PB-95-C08 #17.5	—●—	-85.3		#200 - 10.45		74.71	0.48	-0.18	-0.13	1.86	2.17	Project Name:	Juno Historic
Comments:												Analysis Date:	08-09-95
Depths and elevations based on measured values												Analyzed By:	
						Scientific Environmental Applications 5575 Willoughby Drive Melbourne, FL 32934 seappinc.com seapp1@aol.com (321) 254-2708						Easting (X, ft):	967,099
												Northing (Y, ft):	956,108
												Horizontal System:	NAD 1983
												Vertical System:	NAVD 88

SIEVE ANALYSIS JUNO HISTORIC_JUNE3.GPJ FL DEP ROSS.GDT 6/5/16



Gravel		Sand			Silt and Clay
Coarse	Fine	Coarse	Medium	Fine	

Sample	Symbol	Elev. (ft)	USCS	% Fines	% Organics	% Carbonates	Median	Mean	Skew	Kurt	Sort	Sample Information	
PB-95-C08 #Comp	—●—	-86.8		#200 - 12.67		71.71	1.32	0.71	-1.14	3.61	1.55	Project Name:	Juno Historic
Comments:												Analysis Date:	08-09-95
Depths and elevations based on measured values												Analyzed By:	
						Scientific Environmental Applications 5575 Willoughby Drive Melbourne, FL 32934 seappinc.com seapp1@aol.com (321) 254-2708						Easting (X, ft):	967,099
												Northing (Y, ft):	956,108
												Horizontal System:	NAD 1983
												Vertical System:	NAVD 88