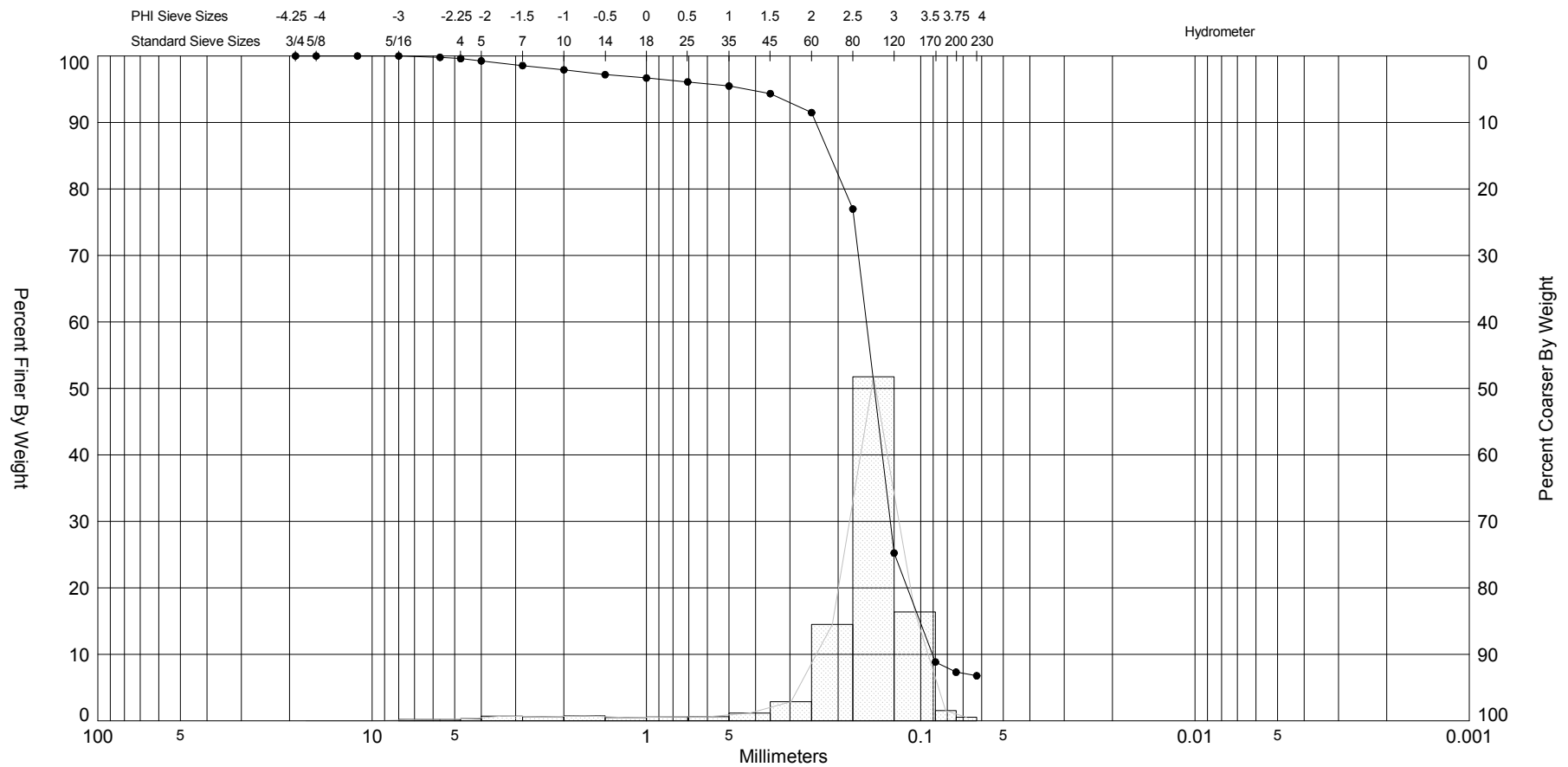
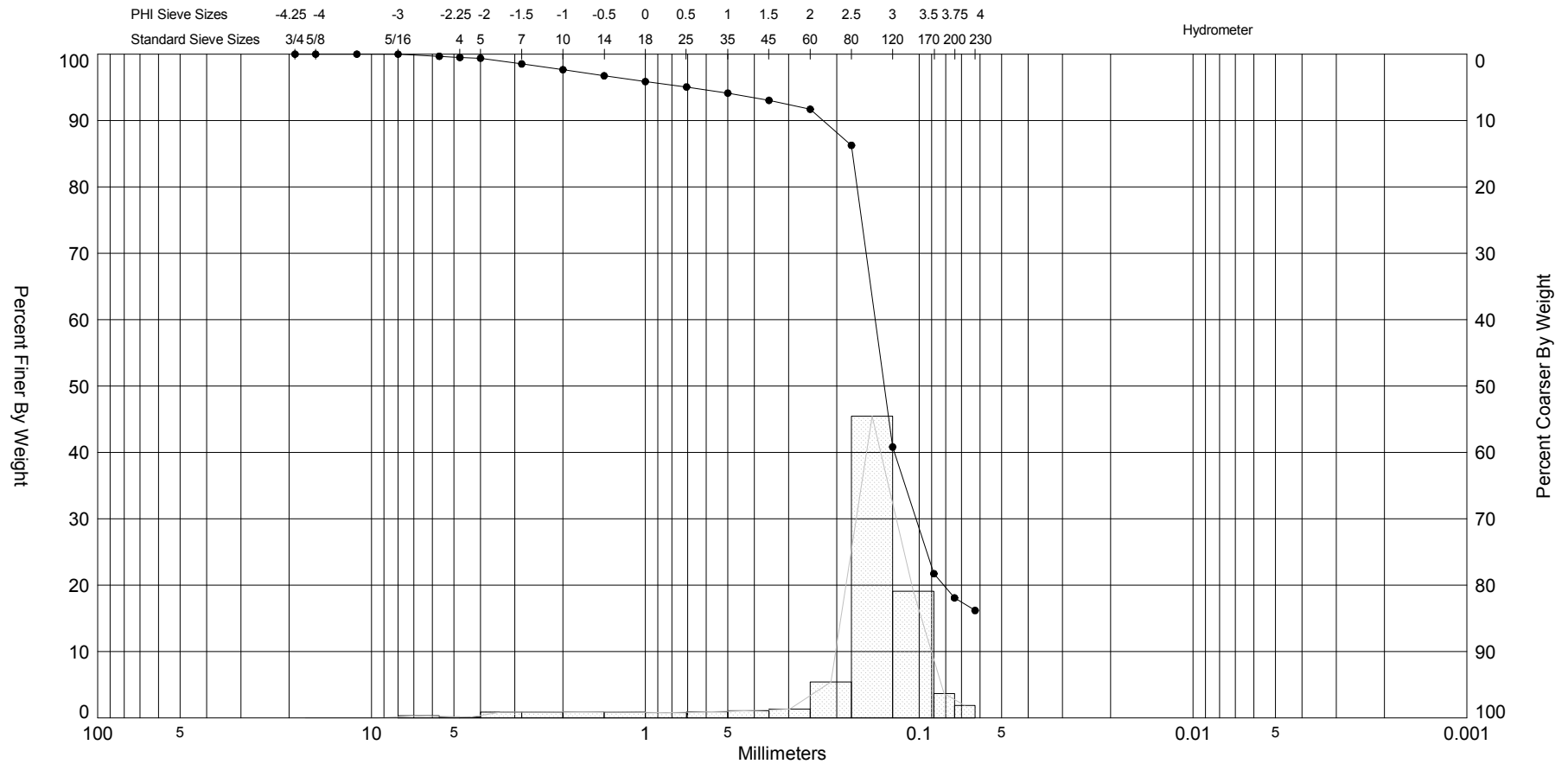



SIEVE ANALYSIS FL_BOEM_2015_VC.GPJ_JPBRAZIL.GDT 9/12/16

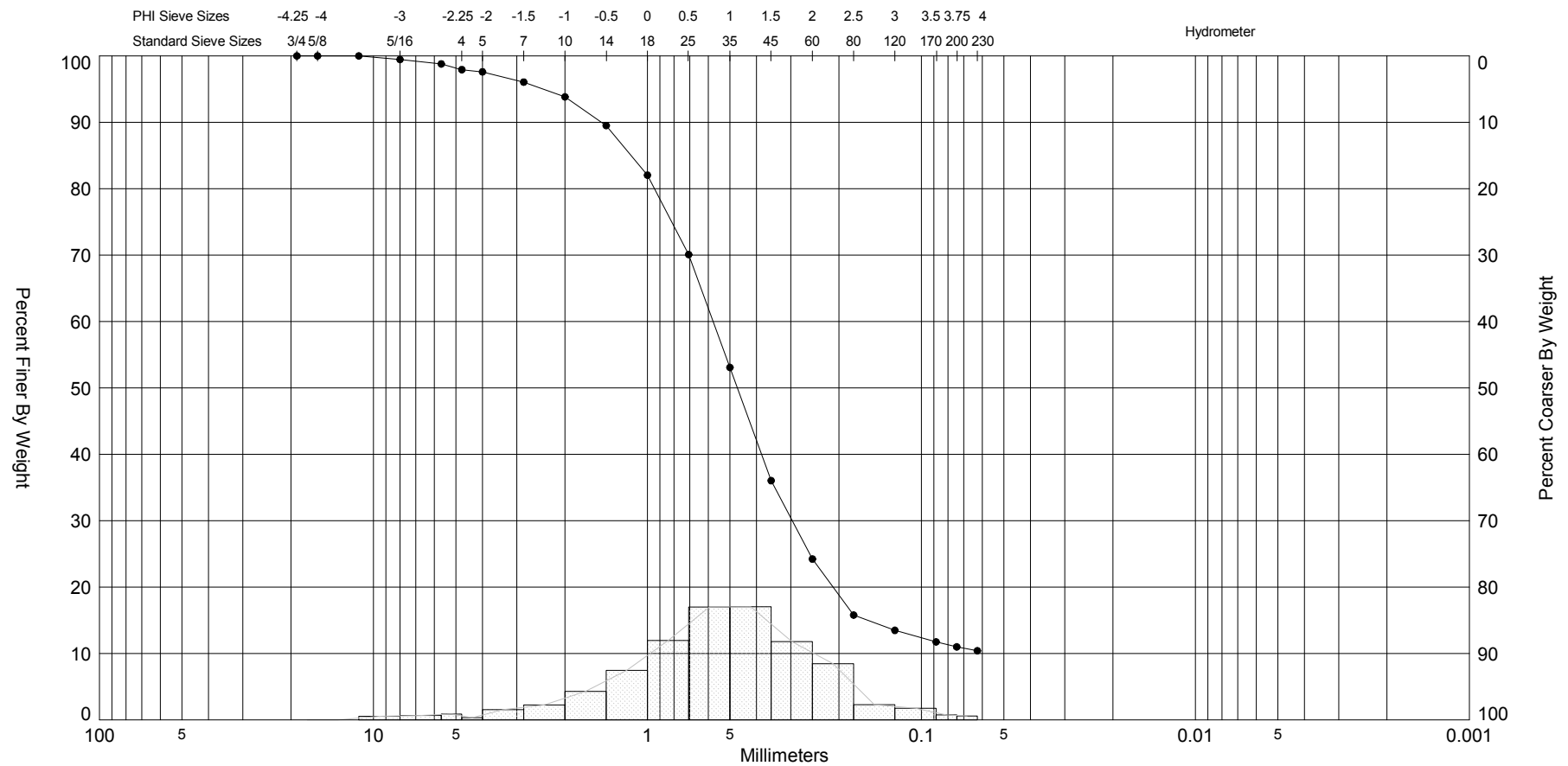


SIEVE ANALYSIS FL_BOEM_2015_VC.GPJ_JPBRAZIL.GDT 9/12/16





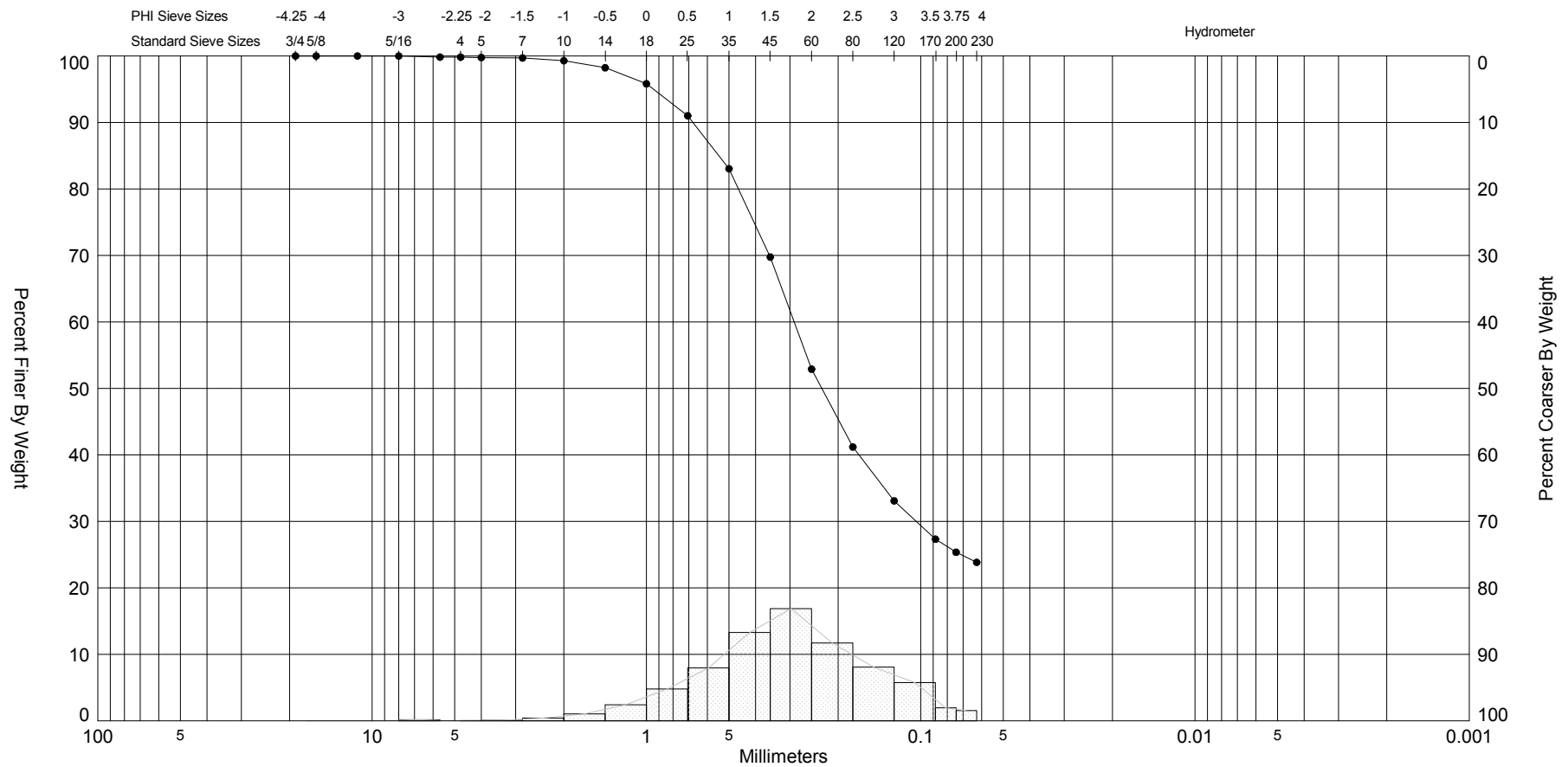
Gravel		Sand			Silt and Clay
Coarse	Fine	Coarse	Medium	Fine	


Sample	Symbol	Elev. (ft)	USCS	% Fines	% Organics	% Carbonates	Median	Mean	Skew	Kurt	Sort	Sample Information	
FL-BOEM-2015-VC21 #2	—●—	-54.8	SM	#200 - 18.08 #230 - 16.19		10	2.9	2.62	-2.89	12.12	1.04	Project Name:	Inventory of Potential Beach Nourishment and Coastal
Comments:												Analysis Date:	Restoration Sand Sources on the Atlantic OCS
Depths and elevations based on measured values												Analyzed By:	10-05-15 SMT
												Easting (X, m):	465,510
												Northing (Y, m):	3,376,131
												Horizontal System:	NAD 1983
												Vertical System:	NAVD88
CB&I Coastal Planning & Engineering, Inc. 2481 NW Boca Raton Blvd. Boca Raton, FL 33431 ph (561) 391 8102													



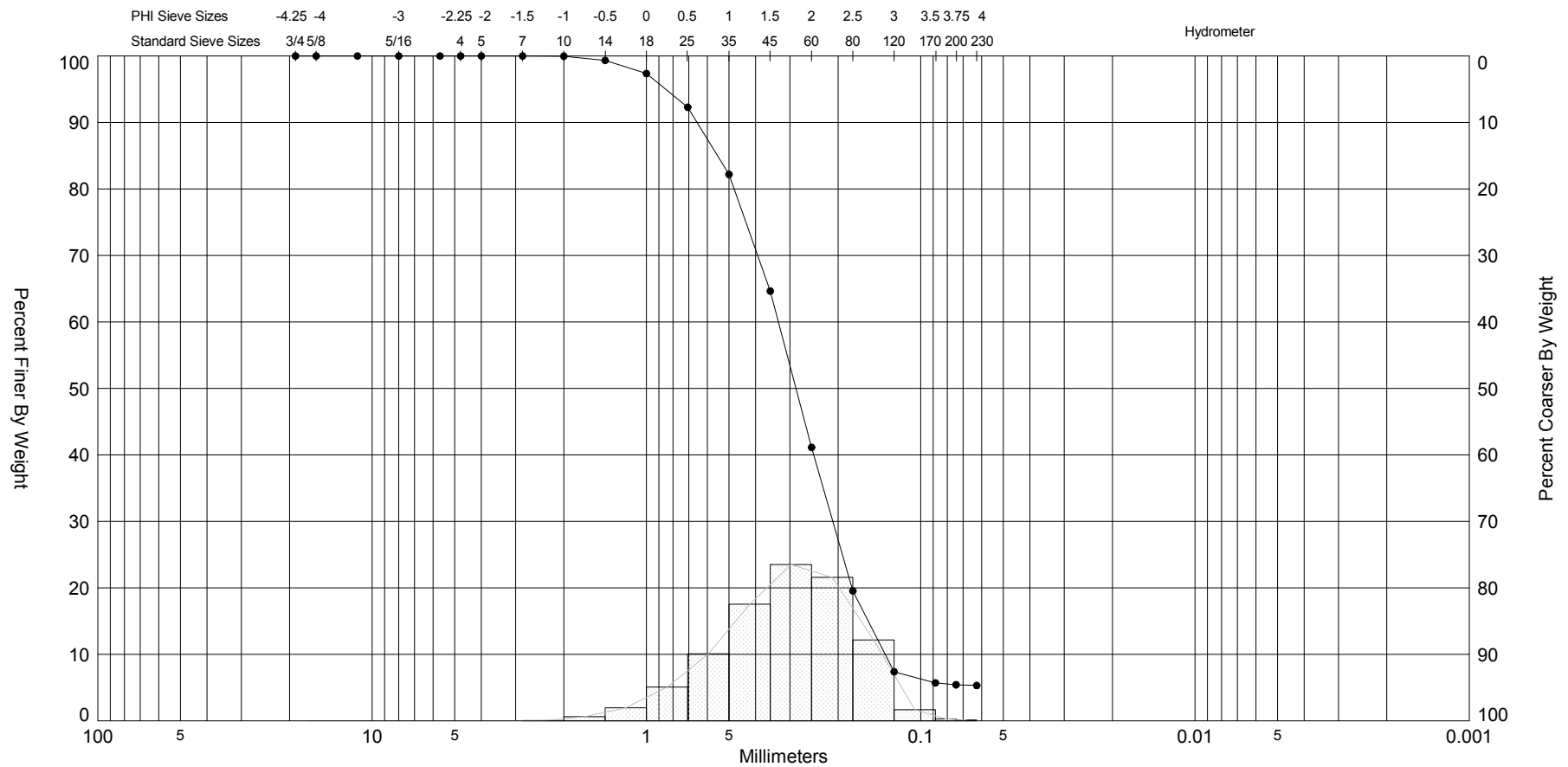
Gravel		Sand			Silt and Clay
Coarse	Fine	Coarse	Medium	Fine	

Sample	Symbol	Elev. (ft)	USCS	% Fines	% Organics	% Carbonates	Median	Mean	Skew	Kurt	Sort	Sample Information	
FL-BOEM-2015-VC21 #3		-65.3	SW-SM	#200 - 11.00 #230 - 10.42		11	1.09	0.86	-0.51	3.88	1.22	Project Name:	Inventory of Potential Beach Nourishment and Coastal
Comments:												Analysis Date:	Restoration Sand Sources on the Atlantic OCS
Depths and elevations based on measured values												Analyzed By:	10-05-15
 <div style="text-align: center;"> <p>CB&I Coastal Planning & Engineering, Inc. 2481 NW Boca Raton Blvd. Boca Raton, FL 33431 ph (561) 391 8102</p> </div>												Easting (X, m):	SMT
													465,510
												Northing (Y, m):	3,376,131
												Horizontal System:	NAD 1983
												Vertical System:	NAVD88




Sample	Symbol	Elev. (ft)	USCS	% Fines	% Organics	% Carbonates	Median	Mean	Skew	Kurt	Sort	Sample Information	
FL-BOEM-2015-VC21 #4	—●—	-66.8	SC	#200 - 25.36 #230 - 23.83		4	2.12	1.72	-0.34	3.46	1.06	Project Name:	Inventory of Potential Beach Nourishment and Coastal
Comments:												Analysis Date:	Restoration Sand Sources on the Atlantic OCS
Depths and elevations based on measured values												Analyzed By:	SMT
												Easting (X, m):	465,510
												Northing (Y, m):	3,376,131
												Horizontal System:	NAD 1983
												Vertical System:	NAVD88
CB&I Coastal Planning & Engineering, Inc. 2481 NW Boca Raton Blvd. Boca Raton, FL 33431 ph (561) 391 8102													

SIEVE ANALYSIS FL_BOEM_2015_VC.GPJ_JPBRAZIL.GDT 9/12/16



Gravel		Sand			Silt and Clay
Coarse	Fine	Coarse	Medium	Fine	

Sample	Symbol	Elev. (ft)	USCS	% Fines	% Organics	% Carbonates	Median	Mean	Skew	Kurt	Sort	Sample Information	
FL-BOEM-2015-VC21 #5	—●—	-69.0	SP-SM	#200 - 5.43 #230 - 5.32		1	1.81	1.69	-0.44	3.03	0.8	Project Name:	Inventory of Potential Beach Nourishment and Coastal
Comments:												Analysis Date:	Restoration Sand Sources on the Atlantic OCS
Depths and elevations based on measured values												Analyzed By:	09-30-15
												Easting (X, m):	465,510
												Northing (Y, m):	3,376,131
												Horizontal System:	NAD 1983
												Vertical System:	NAVD88
CB&I Coastal Planning & Engineering, Inc. 2481 NW Boca Raton Blvd. Boca Raton, FL 33431 ph (561) 391 8102													