

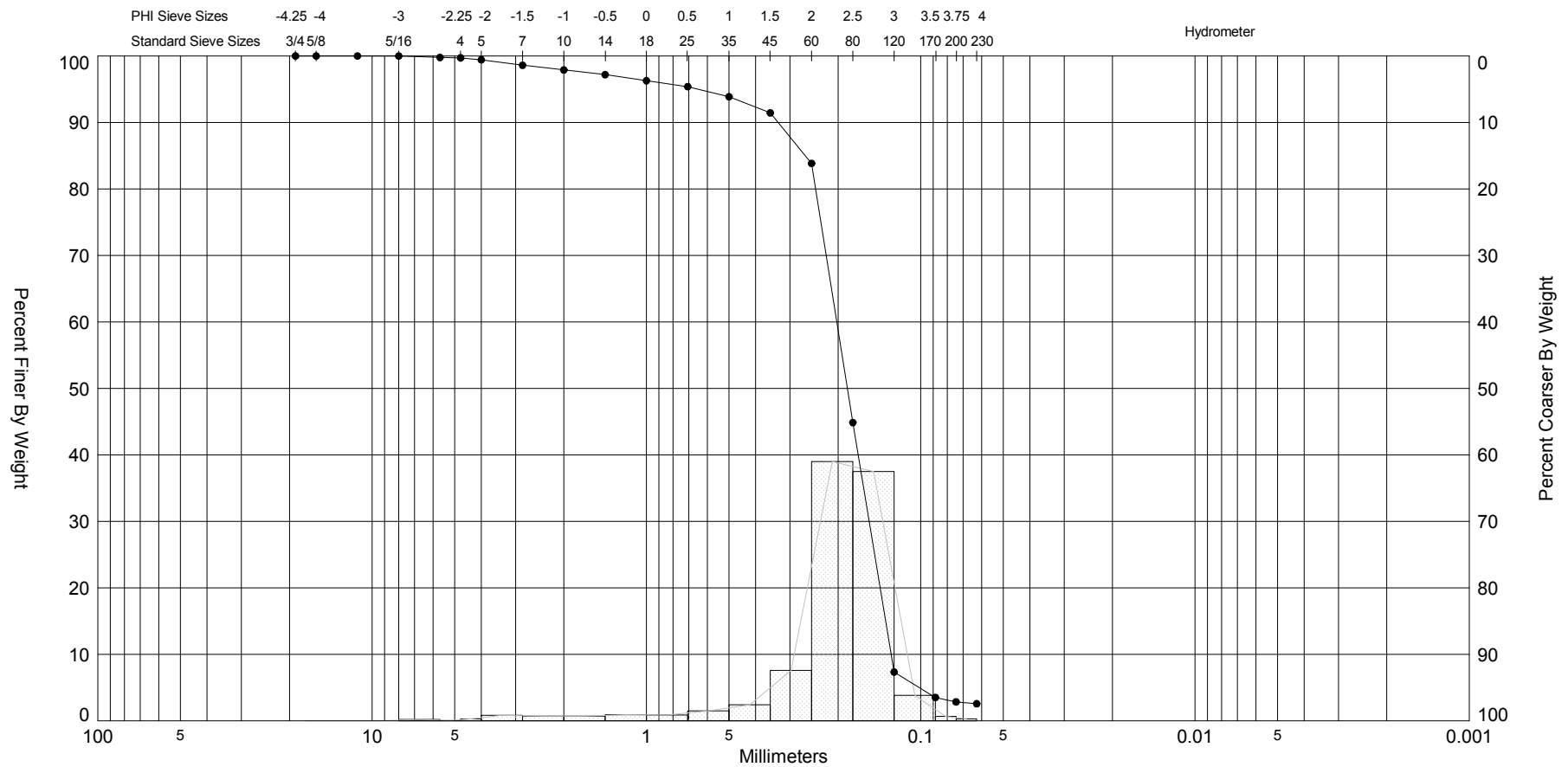



Gravel		Sand			Silt and Clay
Coarse	Fine	Coarse	Medium	Fine	

Sample	Symbol	Elev. (ft)	USCS	% Fines	% Organics	% Carbonates	Median	Mean	Skew	Kurt	Sort	Sample Information	
FL-BOEM-2015-VC17 #1		-55.0	SW	#200 - 1.94 #230 - 1.74		9	2.33	2.14	-2.81	12.77	0.98	Project Name:	Inventory of Potential Beach Nourishment and Coastal
Comments:												Analysis Date:	Restoration Sand Sources on the Atlantic OCS
Depths and elevations based on measured values												Analyzed By:	10-27-15
						CB&I Coastal Planning & Engineering, Inc. 2481 NW Boca Raton Blvd. Boca Raton, FL 33431 ph (561) 391 8102						Easting (X, m):	DA
													476,287
												Northing (Y, m):	3,319,774
												Horizontal System:	NAD 1983
												Vertical System:	NAVD88

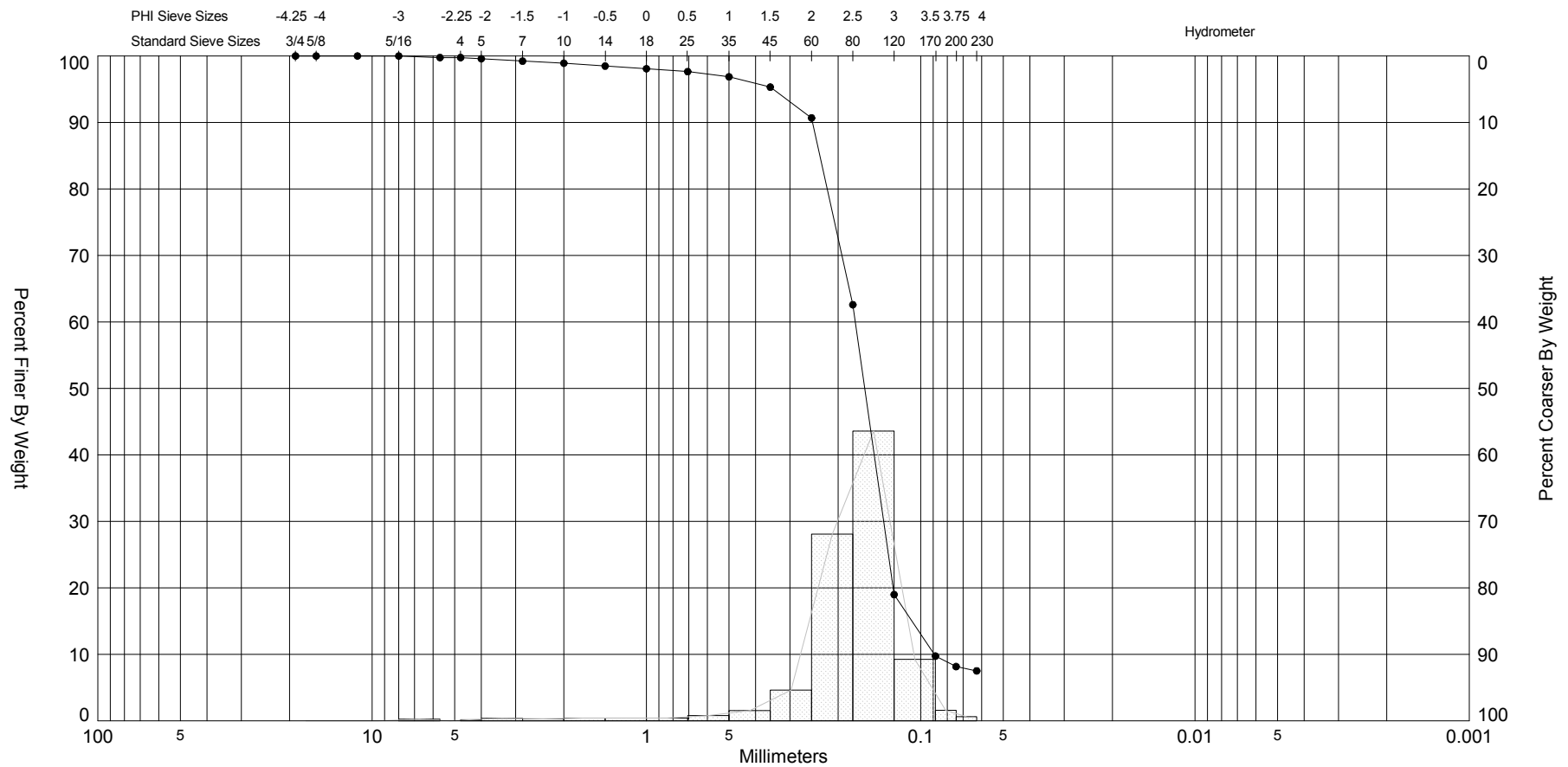
SIEVE ANALYSIS FL_BOEM_2015_VC.GPJ_JPBRAZIL.GDT 9/12/16




Gravel		Sand			Silt and Clay
Coarse	Fine	Coarse	Medium	Fine	

Sample	Symbol	Elev. (ft)	USCS	% Fines	% Organics	% Carbonates	Median	Mean	Skew	Kurt	Sort	Sample Information	
FL-BOEM-2015-VC17 #2	—●—	-56.3	SW	#200 - 2.85 #230 - 2.57		9	2.43	2.26	-2.87	13.3	0.86	Project Name:	Inventory of Potential Beach Nourishment and Coastal
Comments:												Analysis Date:	Restoration Sand Sources on the Atlantic OCS
Depths and elevations based on measured values												Analyzed By:	10-27-15
 <div> CB&I Coastal Planning & Engineering, Inc. 2481 NW Boca Raton Blvd. Boca Raton, FL 33431 ph (561) 391 8102 </div>												Easting (X, m):	476,287
												Northing (Y, m):	3,319,774
												Horizontal System:	NAD 1983
												Vertical System:	NAVD88

SIEVE ANALYSIS FL_BOEM_2015_VC.GPJ_JPBRAZIL.GDT 9/12/16

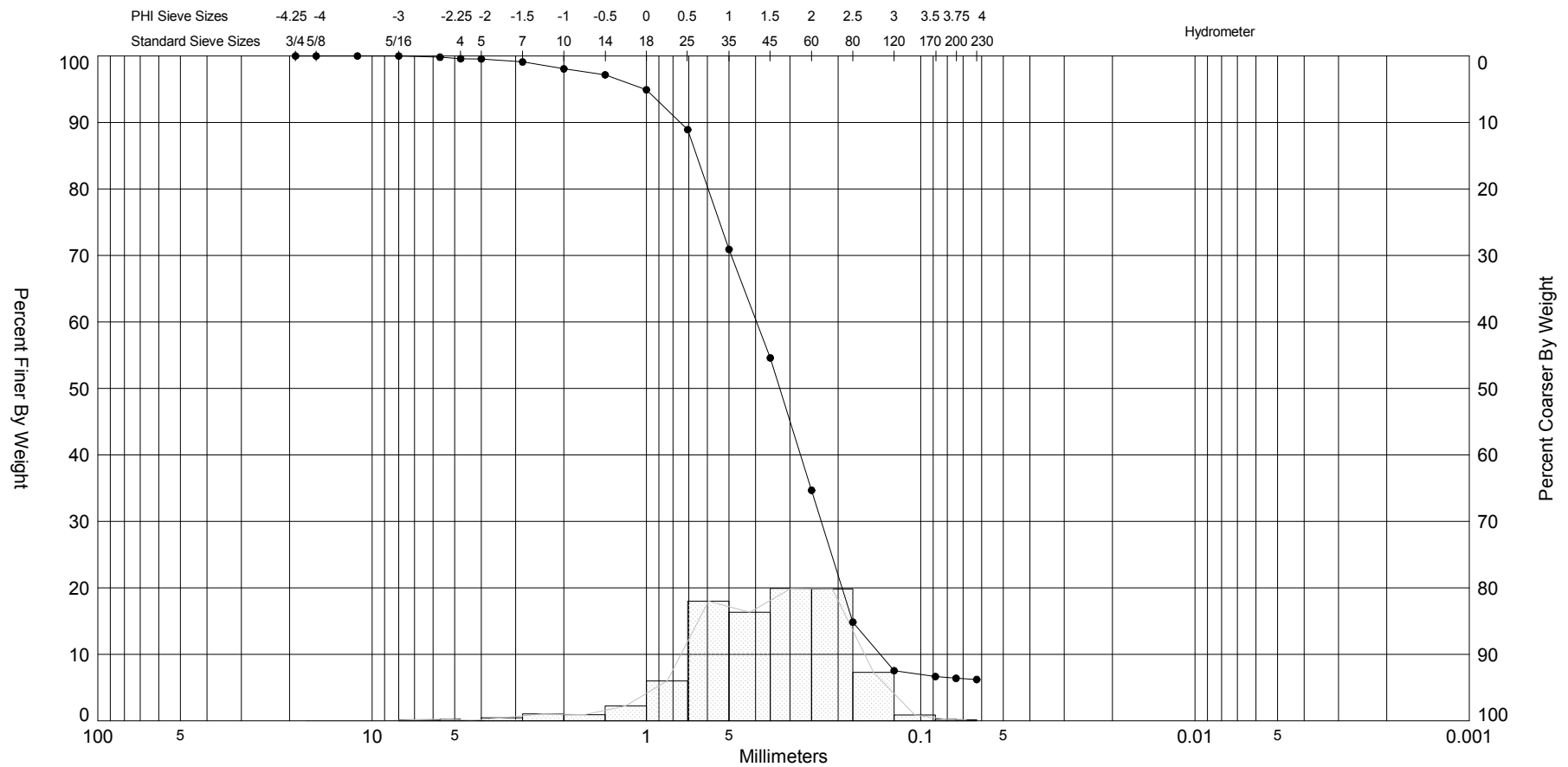


Gravel		Sand			Silt and Clay
Coarse	Fine	Coarse	Medium	Fine	


Sample	Symbol	Elev. (ft)	USCS	% Fines	% Organics	% Carbonates	Median	Mean	Skew	Kurt	Sort	Sample Information	
FL-BOEM-2015-VC17 #3	—●—	-58.6	SP-SM	#200 - 8.16 #230 - 7.52		6	2.64	2.48	-3.21	18.81	0.74	Project Name:	Inventory of Potential Beach Nourishment and Coastal
Comments:												Analysis Date:	Restoration Sand Sources on the Atlantic OCS
Depths and elevations based on measured values												Analyzed By:	10-27-15
												Easting (X, m):	DA
												Northing (Y, m):	476,287
												Horizontal System:	3,319,774
												Vertical System:	NAD 1983
													NAVD88

CB&I
Coastal Planning & Engineering, Inc.
2481 NW Boca Raton Blvd.
Boca Raton, FL 33431
ph (561) 391 8102

SIEVE ANALYSIS FL_BOEM_2015_VC_GRP_JPBRAZIL.GDT 9/12/16



Gravel		Sand			Silt and Clay
Coarse	Fine	Coarse	Medium	Fine	

Sample	Symbol	Elev. (ft)	USCS	% Fines	% Organics	% Carbonates	Median	Mean	Skew	Kurt	Sort	Sample Information	
FL-BOEM-2015-VC17 #4	—●—	-69.8	SW-SC	#200 - 6.40 #230 - 6.22		13	1.62	1.44	-0.82	4.63	0.92	Project Name:	Inventory of Potential Beach Nourishment and Coastal
Comments:												Analysis Date:	Restoration Sand Sources on the Atlantic OCS
Depths and elevations based on measured values												Analyzed By:	10-28-15
												Easting (X, m):	476,287
												Northing (Y, m):	3,319,774
												Horizontal System:	NAD 1983
												Vertical System:	NAVD88
CB&I Coastal Planning & Engineering, Inc. 2481 NW Boca Raton Blvd. Boca Raton, FL 33431 ph (561) 391 8102													