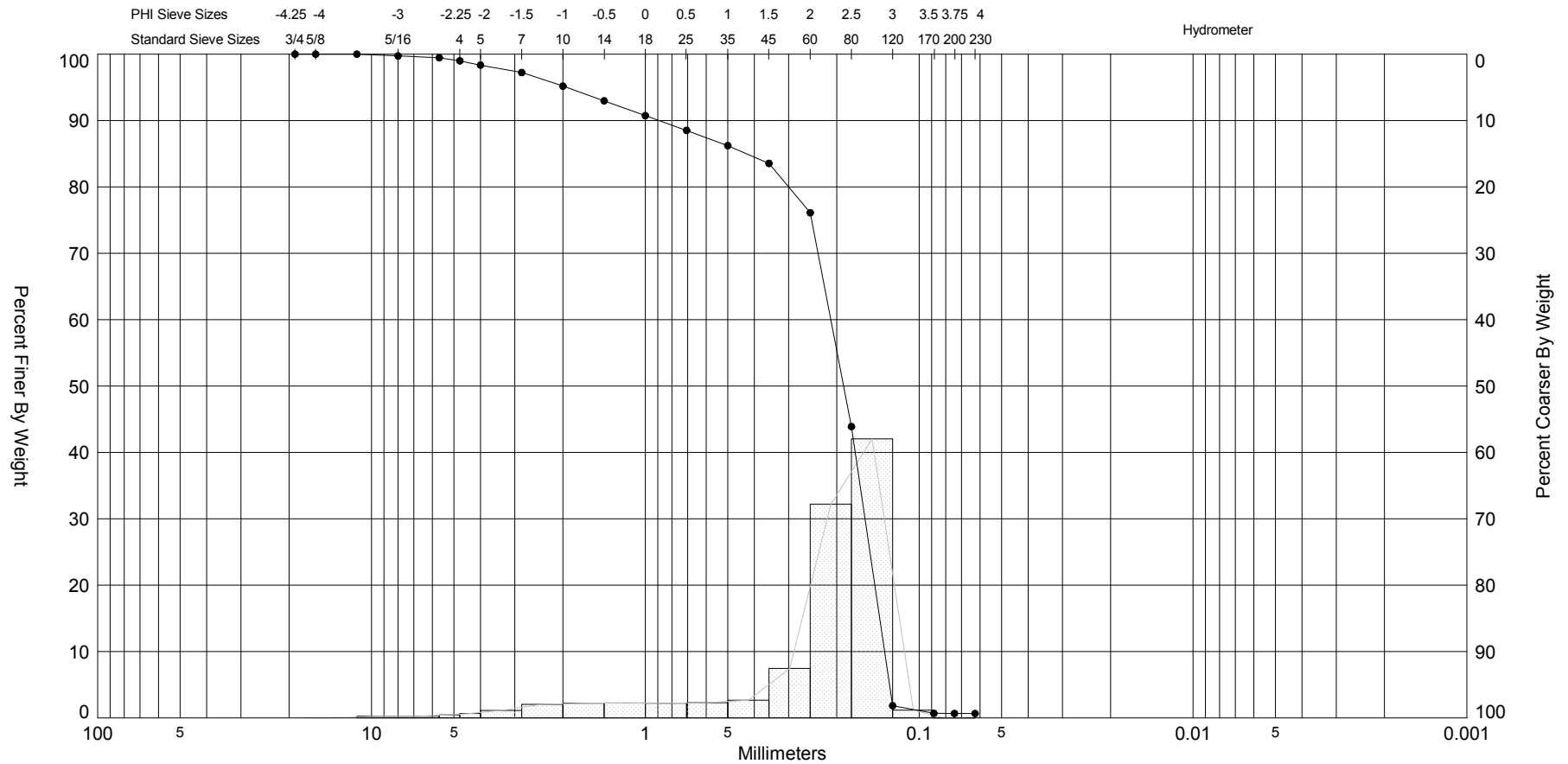



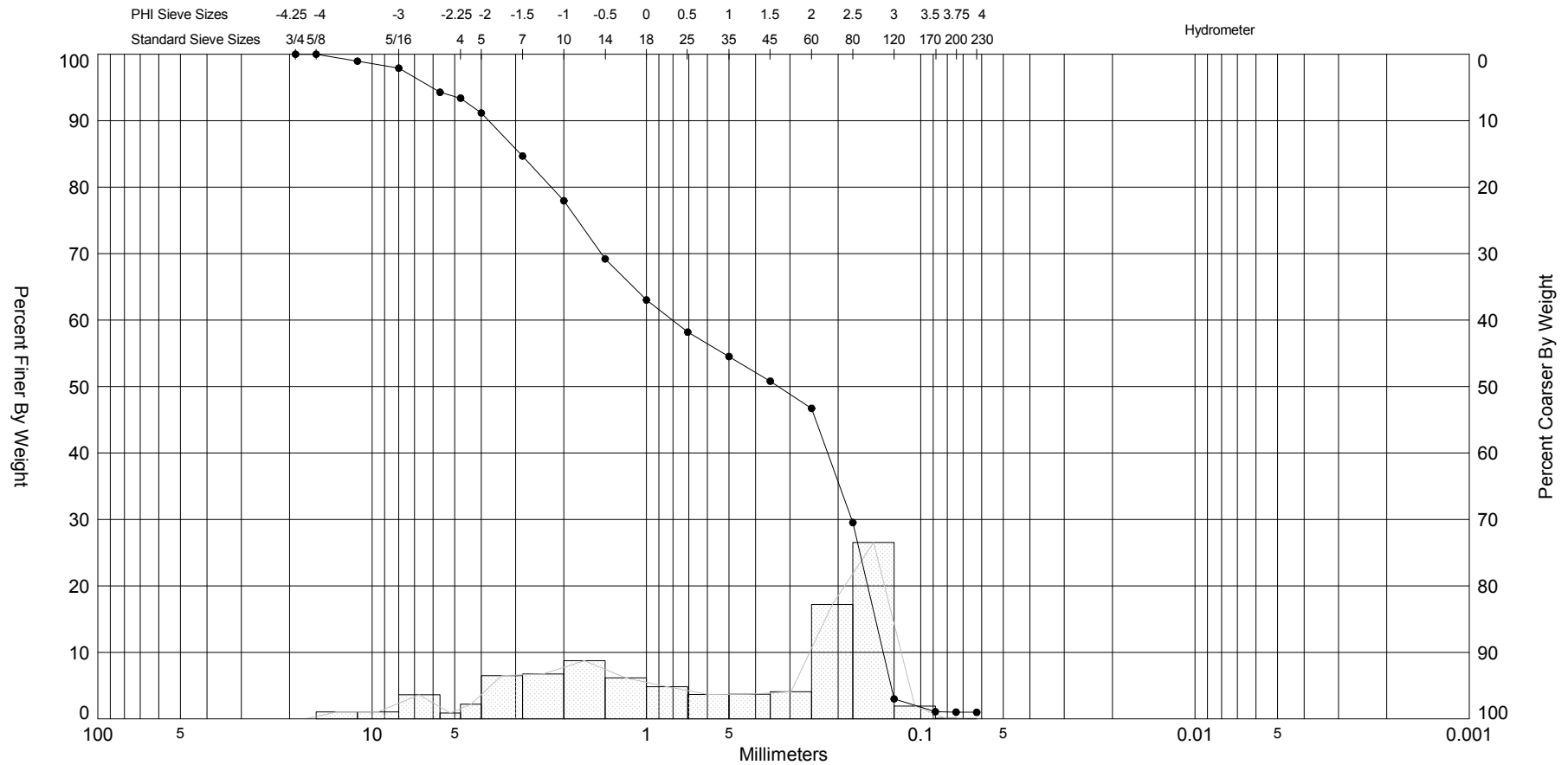
SIEVE ANALYSIS AMVC-13.GPJ JPBRZIL.GDT 4/26/13



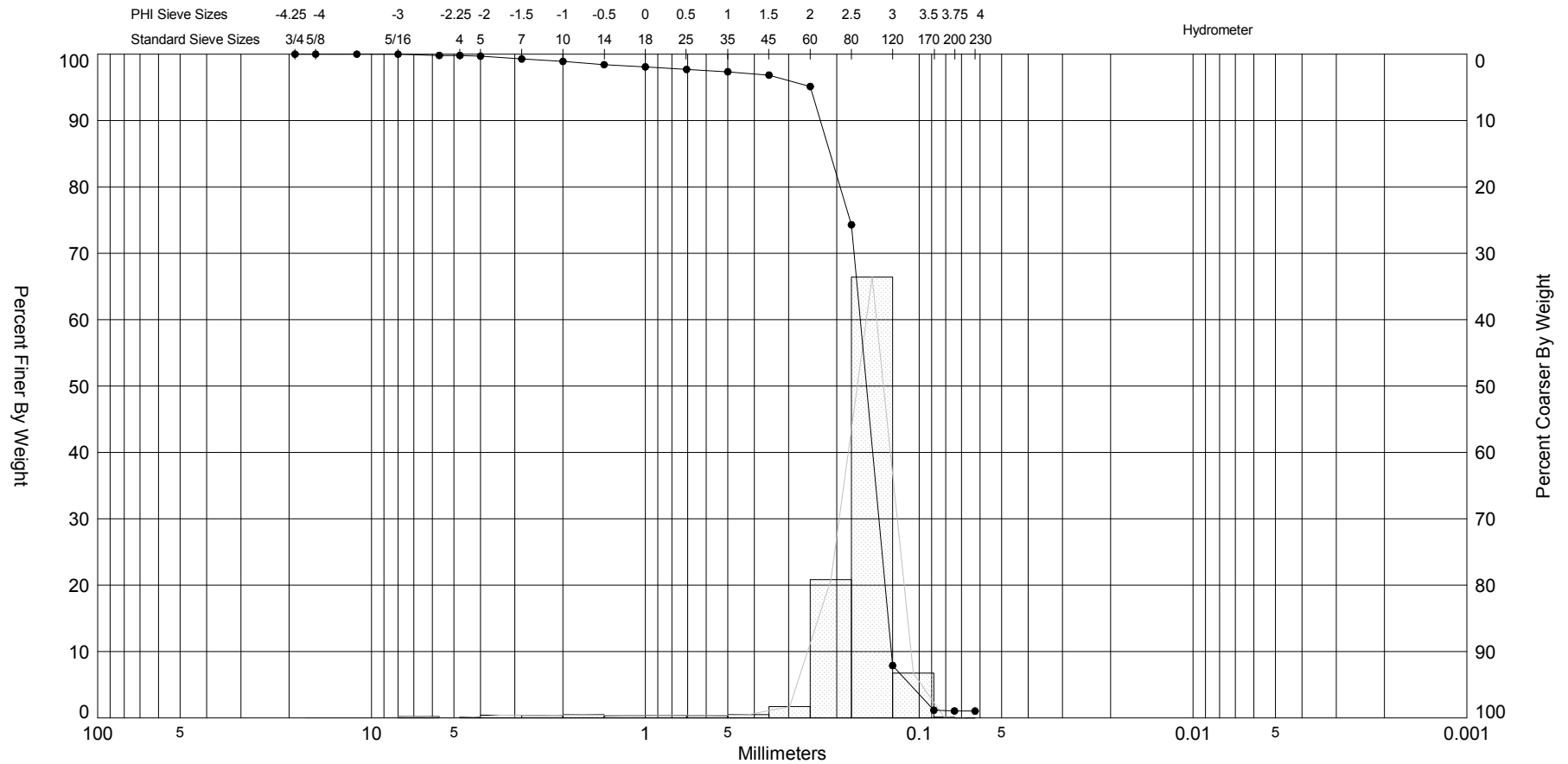
Gravel		Sand			Silt and Clay
Coarse	Fine	Coarse	Medium	Fine	

Sample	Symbol	Elev. (ft)	USCS	% Fines	% Organics	% Carbonates	Median	Mean	Skew	Kurt	Sort	Sample Information	
AMVC-13-12 #1	—●—	-13.6	SW	#200 - 0.67 #230 - 0.66		17	2.41	2.01	-2.16	7.19	1.18	Project Name:	AMI 2013 Sand Search
Comments:												Analysis Date:	02-18-13
Depths and elevations based on measured values												Analyzed By:	BA
						Coastal Planning & Engineering 2481 NW Boca Raton Blvd. Boca Raton, FL 33431 ph (561) 391-8102 fax (561) 391-9116						Easting (X, ft):	410,269
												Northing (Y, ft):	1,162,089
												Horizontal System:	NAD 1983
												Vertical System:	NAVD 88

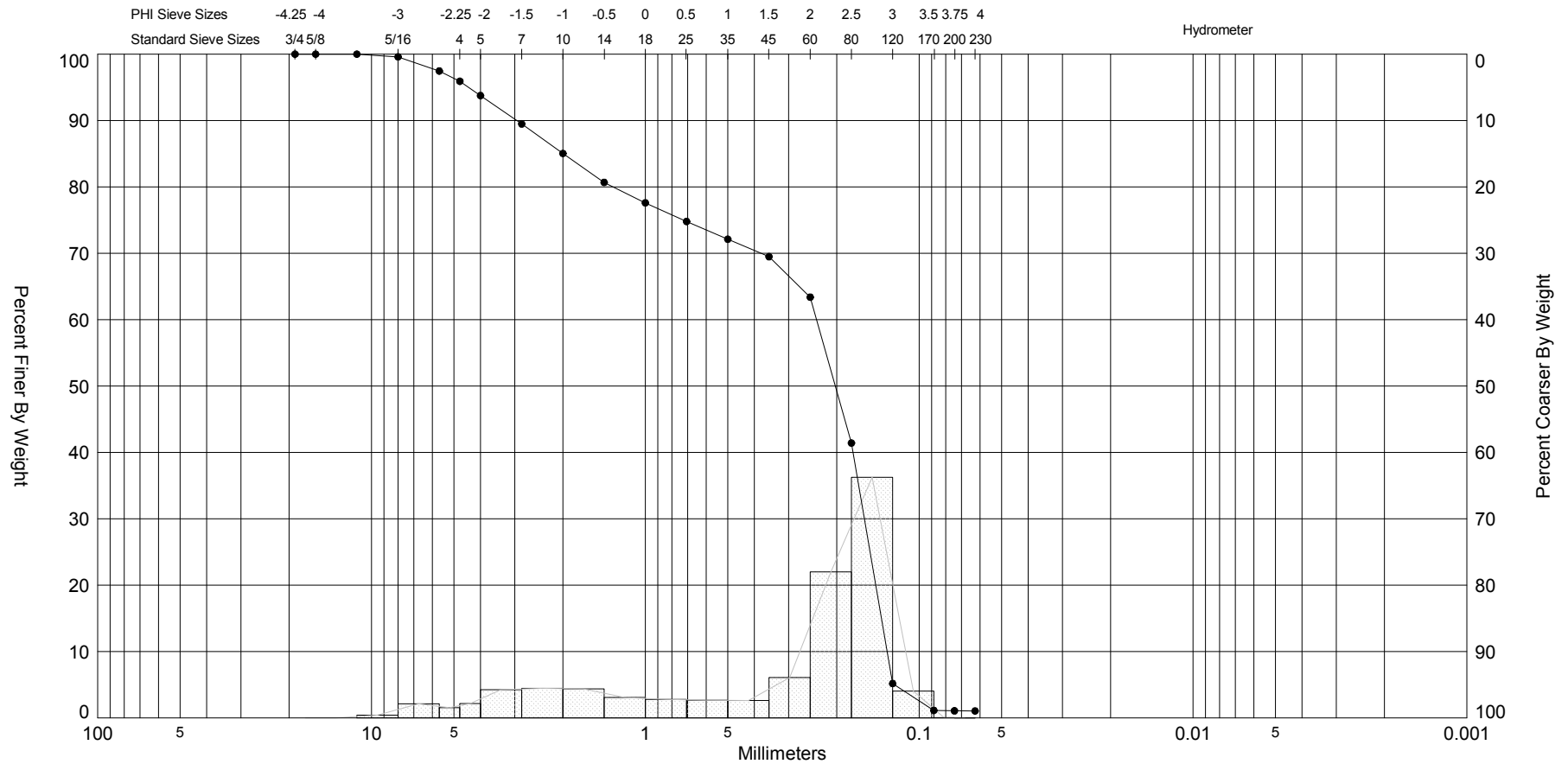
SIEVE ANALYSIS AMVC-13.GPJ JPBRZIL.GDT 4/26/13




SIEVE ANALYSIS AMVC-13.GPJ JPBRZIL.GDT 4/26/13

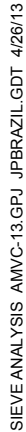




SIEVE ANALYSIS AMVC-13.GPJ JPBRZIL.GDT 4/26/13



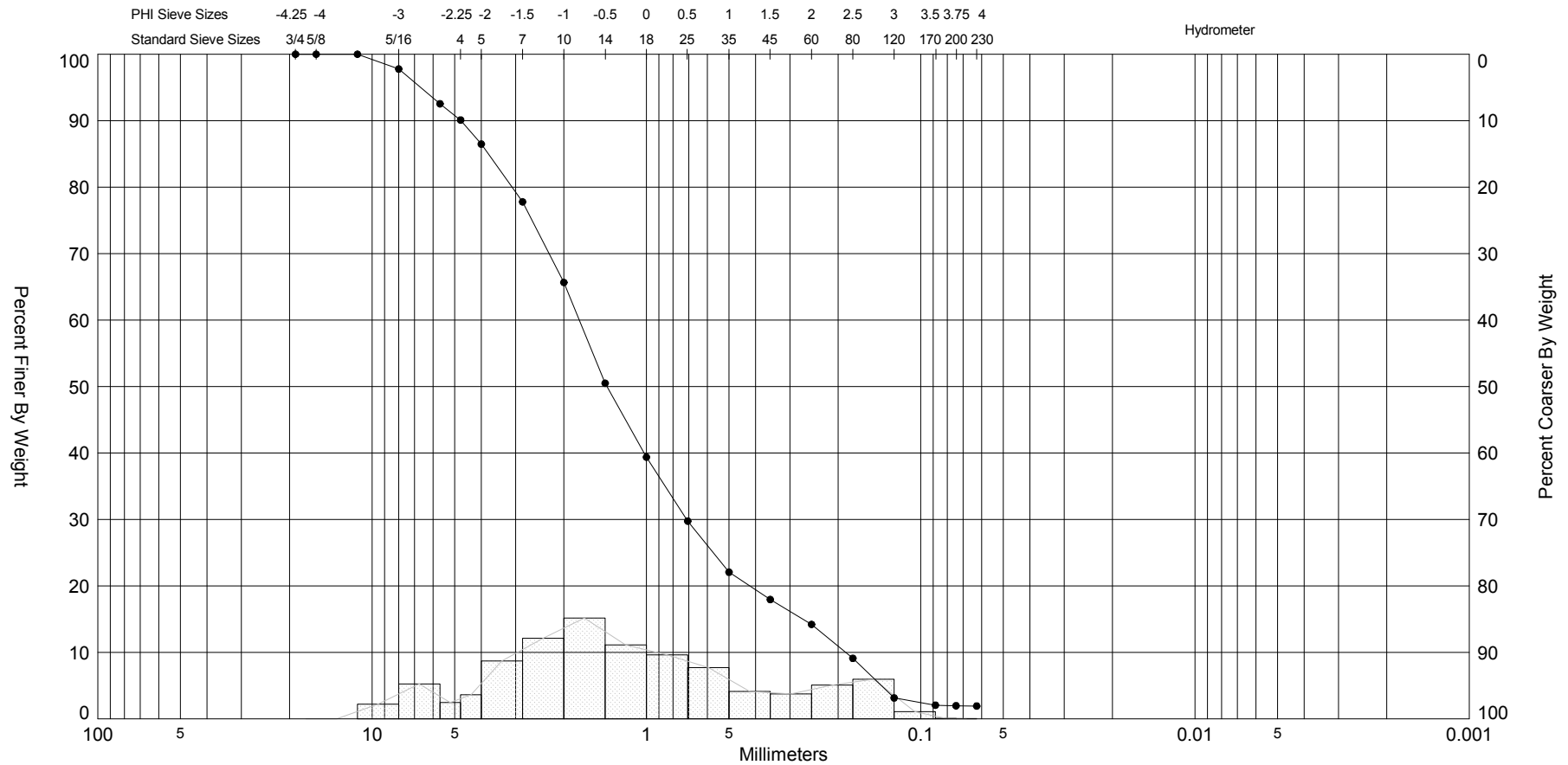
Gravel		Sand			Silt and Clay
Coarse	Fine	Coarse	Medium	Fine	

Sample	Symbol	Elev. (ft)	USCS	% Fines	% Organics	% Carbonates	Median	Mean	Skew	Kurt	Sort	Sample Information	
AMVC-13-12 #4	—●—	-15.9	SW	#200 - 1.07 #230 - 1.05		30	2.3	1.48	-1.15	2.9	1.73	Project Name:	AMI 2013 Sand Search
Comments:												Analysis Date:	02-18-13
Depths and elevations based on measured values												Analyzed By:	KKM
						Coastal Planning & Engineering 2481 NW Boca Raton Blvd. Boca Raton, FL 33431 ph (561) 391-8102 fax (561) 391-9116						Easting (X, ft):	410,269
												Northing (Y, ft):	1,162,089
												Horizontal System:	NAD 1983
												Vertical System:	NAVD 88





Sample	Symbol	Elev. (ft)	USCS	% Fines	% Organics	% Carbonates	Median	Mean	Skew	Kurt	Sort	Sample Information	
AMVC-13-12 #5		-16.7	SW	#200 - 1.18 #230 - 1.12		14	2.6	2.31	-2.73	10.82	0.97	Project Name:	AMI 2013 Sand Search
Comments:												Analysis Date:	02-18-13
Depths and elevations based on measured values												Analyzed By:	KKM
						Coastal Planning & Engineering 2481 NW Boca Raton Blvd. Boca Raton, FL 33431 ph (561) 391-8102 fax (561) 391-9116						Easting (X, ft):	410,269
												Northing (Y, ft):	1,162,089
												Horizontal System:	NAD 1983
												Vertical System:	NAVD 88

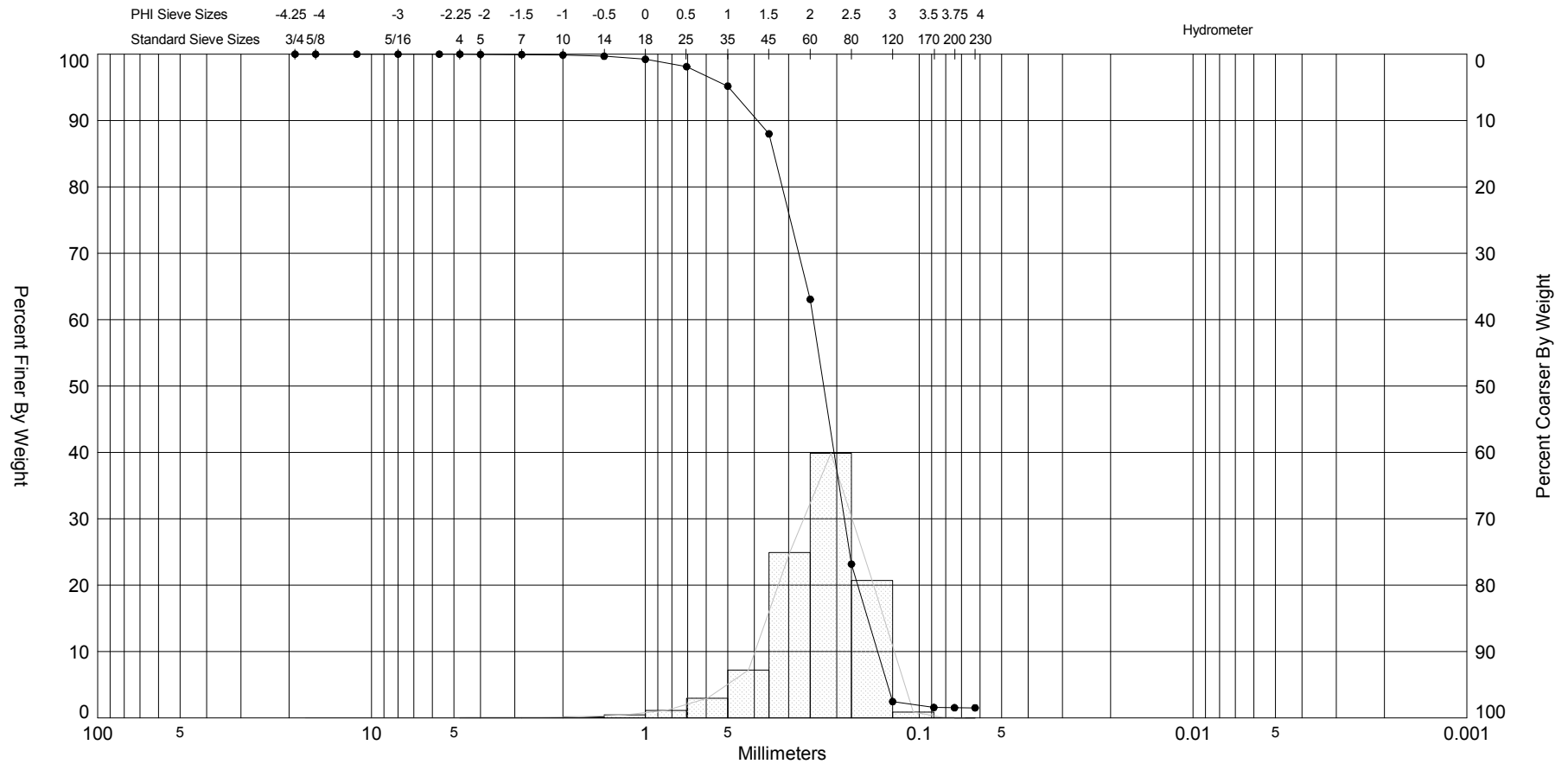
SIEVE ANALYSIS AMVC-13.GPJ JPBRZIL.GDT 4/26/13




Gravel		Sand			Silt and Clay
Coarse	Fine	Coarse	Medium	Fine	

Sample	Symbol	Elev. (ft)	USCS	% Fines	% Organics	% Carbonates	Median	Mean	Skew	Kurt	Sort	Sample Information	
AMVC-13-12 #6		-21.3	SW	#200 - 1.97 #230 - 1.93				-0.28	0.36	2.44	1.59	Project Name:	AMI 2013 Sand Search
Comments:												Analysis Date:	02-18-13
Depths and elevations based on measured values												Analyzed By:	KKM
						Coastal Planning & Engineering 2481 NW Boca Raton Blvd. Boca Raton, FL 33431 ph (561) 391-8102 fax (561) 391-9116						Easting (X, ft):	410,269
												Northing (Y, ft):	1,162,089
												Horizontal System:	NAD 1983
												Vertical System:	NAVD 88

SIEVE ANALYSIS AMVC-13.GPJ JPBRZIL.GDT 4/26/13



Gravel		Sand			Silt and Clay
Coarse	Fine	Coarse	Medium	Fine	

Sample	Symbol	Elev. (ft)	USCS	% Fines	% Organics	% Carbonates	Median	Mean	Skew	Kurt	Sort	Sample Information	
AMVC-13-12 #7	—●—	-22.8	SP	#200 - 1.53 #230 - 1.52			2.16	2.08	-1.35	7.03	0.59	Project Name:	AMI 2013 Sand Search
Comments:												Analysis Date:	02-20-13
Depths and elevations based on measured values												Analyzed By:	KD
						Coastal Planning & Engineering 2481 NW Boca Raton Blvd. Boca Raton, FL 33431 ph (561) 391-8102 fax (561) 391-9116						Easting (X, ft):	410,269
												Northing (Y, ft):	1,162,089
												Horizontal System:	NAD 1983
												Vertical System:	NAVD 88