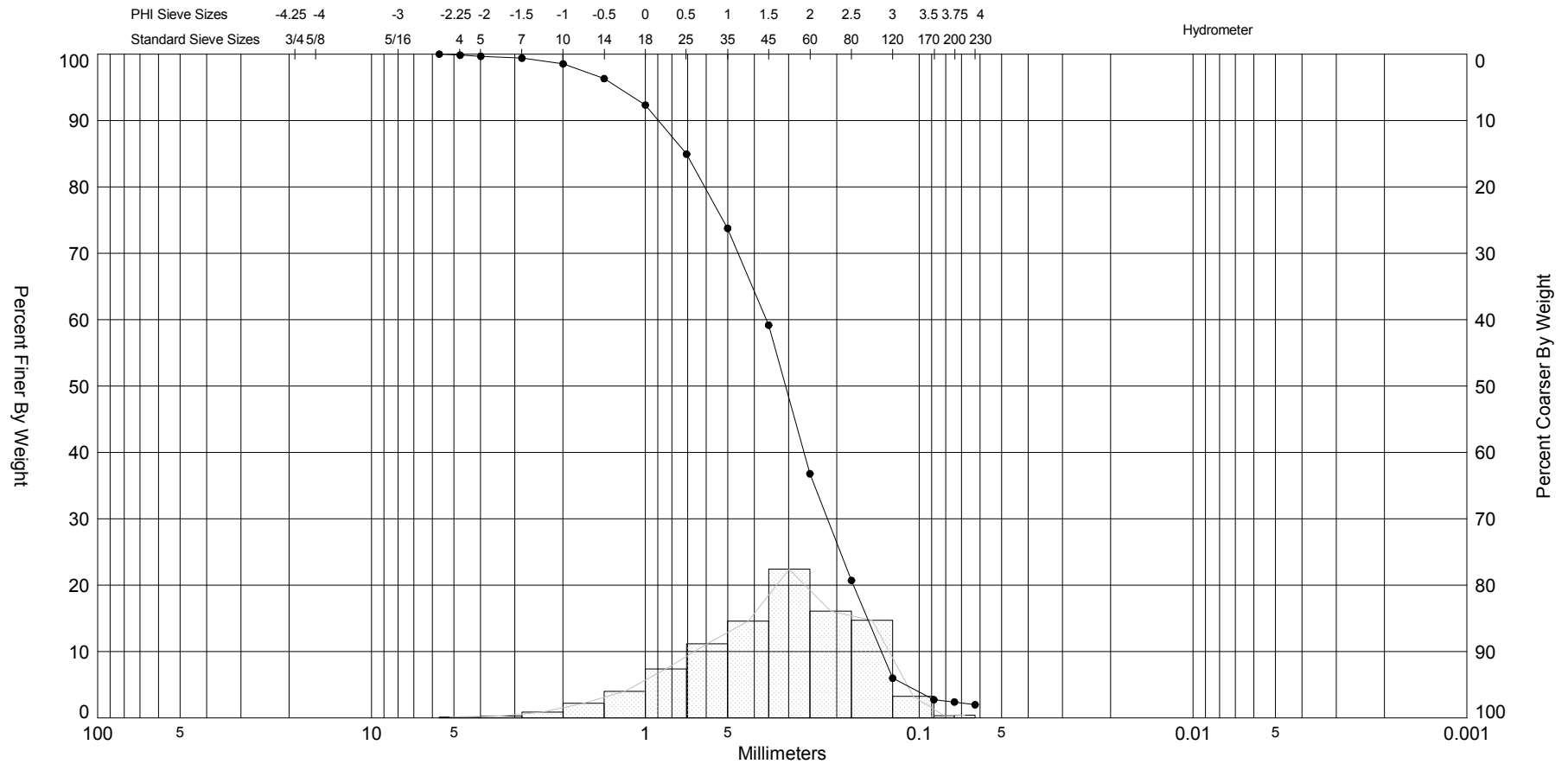



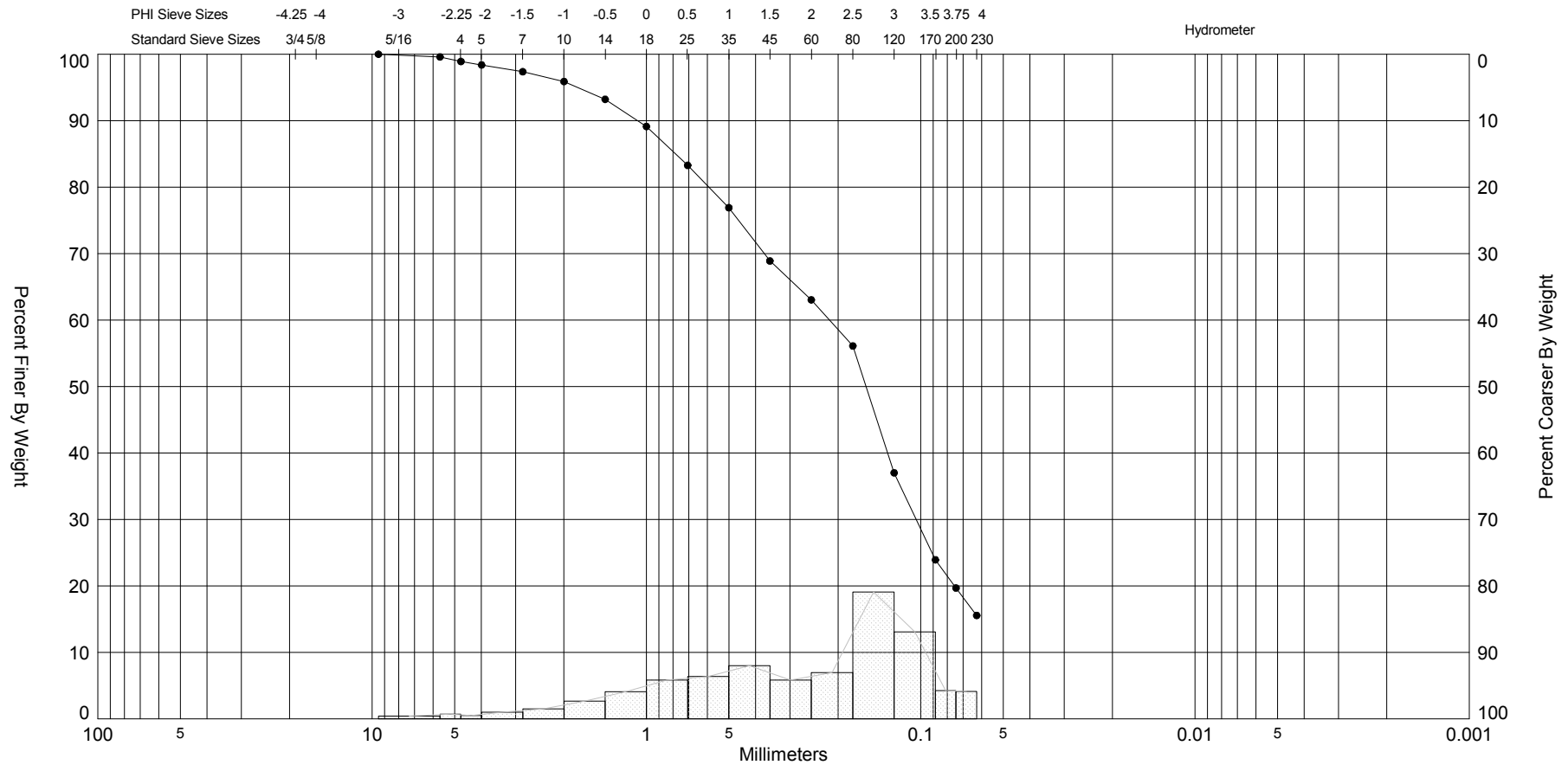
SIEVE ANALYSIS SARASOTA\_ALL\_VC\_GINT\_FDEP.GPJ FL DEP ROSS.GDT 11/22/13




Gravel		Sand			Silt and Clay	
Coarse	Fine	Coarse	Medium	Fine		

Sample	Symbol	Elev. (ft)	USCS	% Fines	% Organics	% Carbonates	Median	Mean	Skew	Kurt	Sort	Sample Information	
VB-SCV10-70 #2	—●—	-48.6	SW	#230 - 1.99			1.7	1.56	-0.62	3.35	1.03	Project Name:	Sarasota SPP
Comments:												Analysis Date:	
Depths and elevations based on measured values												Analyzed By:	
						US Army Corps of Engineers 701 San Marco Blvd. Jacksonville, Florida 32207 Phone (904) 396-7121						Easting (X, ft):	488,412.575
												Northing (Y, ft):	939,123.663
												Horizontal System:	NAD83
												Vertical System:	NAVD88

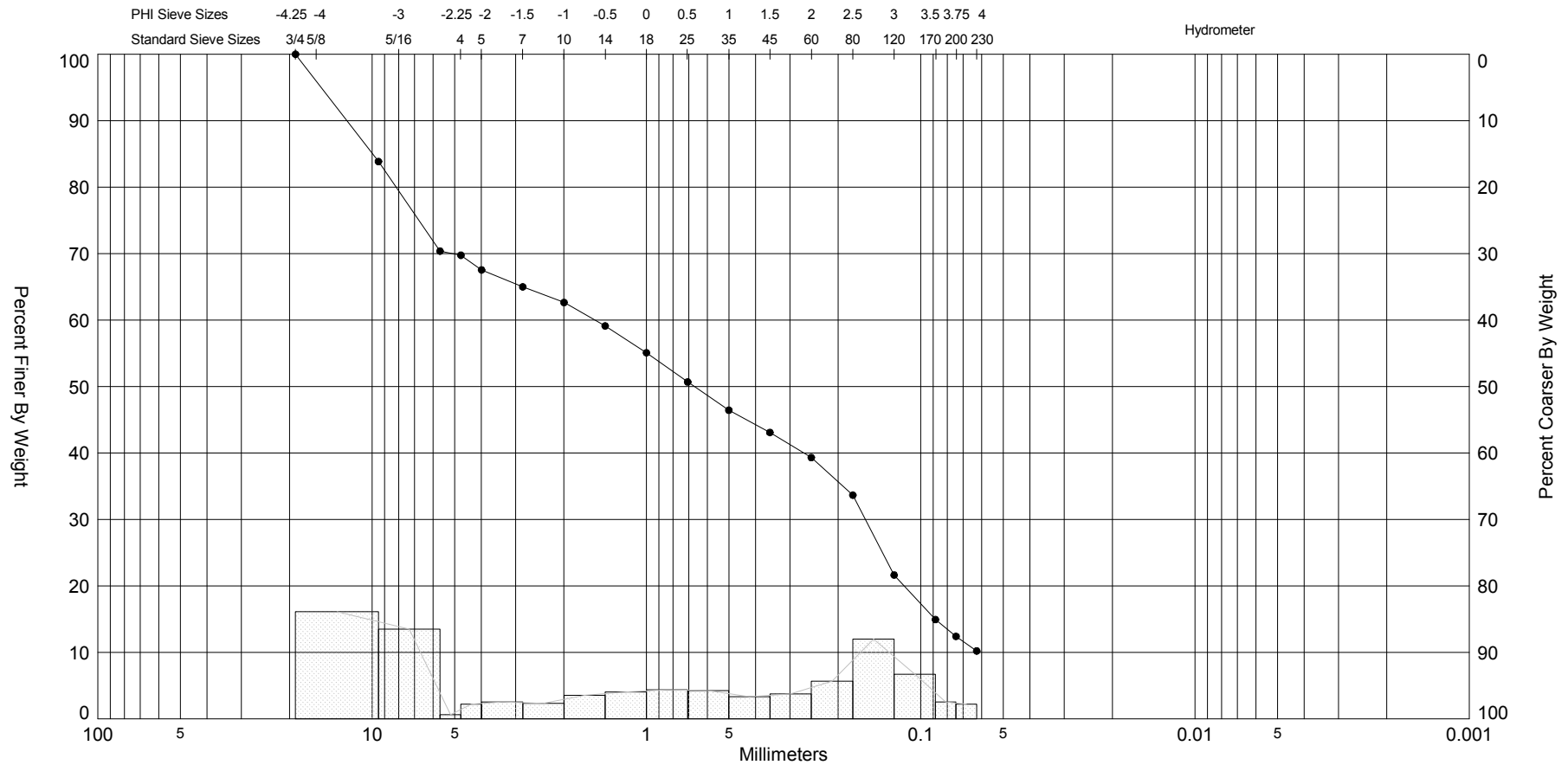
SIEVE ANALYSIS SARASOTA\_ALL\_VC\_GINT\_FDEP.GPJ FL DEP ROSS.GDT 11/22/13




Gravel		Sand			Silt and Clay
Coarse	Fine	Coarse	Medium	Fine	

Sample	Symbol	Elev. (ft)	USCS	% Fines	% Organics	% Carbonates	Median	Mean	Skew	Kurt	Sort	Sample Information	
VB-SCV10-70 #4	—●—	-50.6	SM	#230 - 15.56			2.66	1.87	-0.84	3	1.5	Project Name:	Sarasota SPP
Comments:												Analysis Date:	
Depths and elevations based on measured values												Analyzed By:	
						US Army Corps of Engineers						Easting (X, ft):	488,412.575
						701 San Marco Blvd.						Northing (Y, ft):	939,123.663
						Jacksonville, Florida 32207						Horizontal System:	NAD83
						Phone (904) 396-7121						Vertical System:	NAVD88

SIEVE ANALYSIS SARASOTA\_ALL\_VC\_GINT\_FDEP.GPJ FL DEP ROSS.GDT 11/22/13



Gravel		Sand			Silt and Clay
Coarse	Fine	Coarse	Medium	Fine	

Sample	Symbol	Elev. (ft)	USCS	% Fines	% Organics	% Carbonates	Median	Mean	Skew	Kurt	Sort	Sample Information	
VB-SCV10-70 #6	—●—	-52.6	SM	#230 - 10.22			0.58	-0.18	-0.03	1.45	2.67	Project Name:	Sarasota SPP
Comments:												Analysis Date:	
Depths and elevations based on measured values												Analyzed By:	
						US Army Corps of Engineers 701 San Marco Blvd. Jacksonville, Florida 32207 Phone (904) 396-7121						Easting (X, ft):	488,412.575
												Northing (Y, ft):	939,123.663
												Horizontal System:	NAD83
												Vertical System:	NAVD88