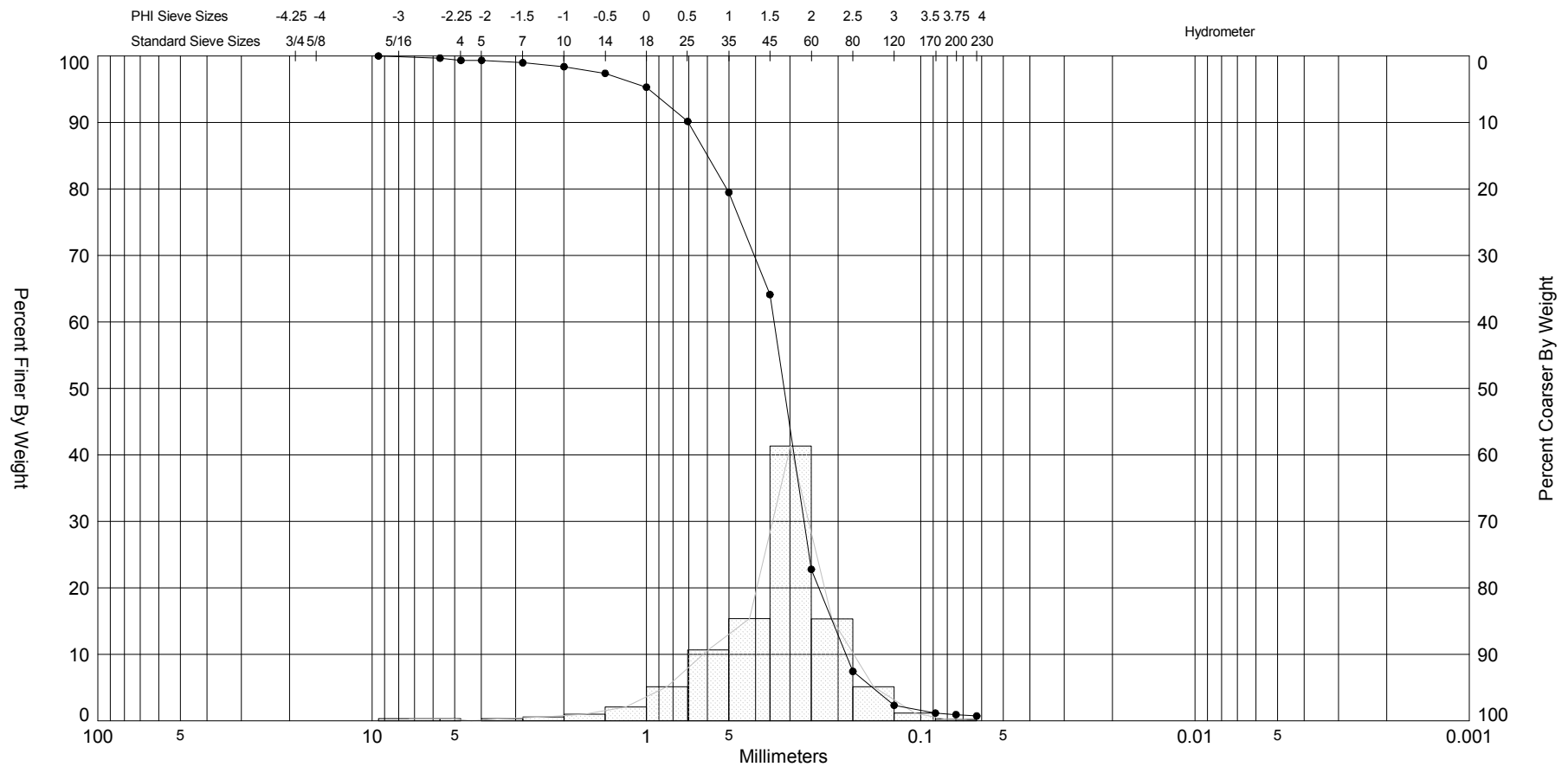

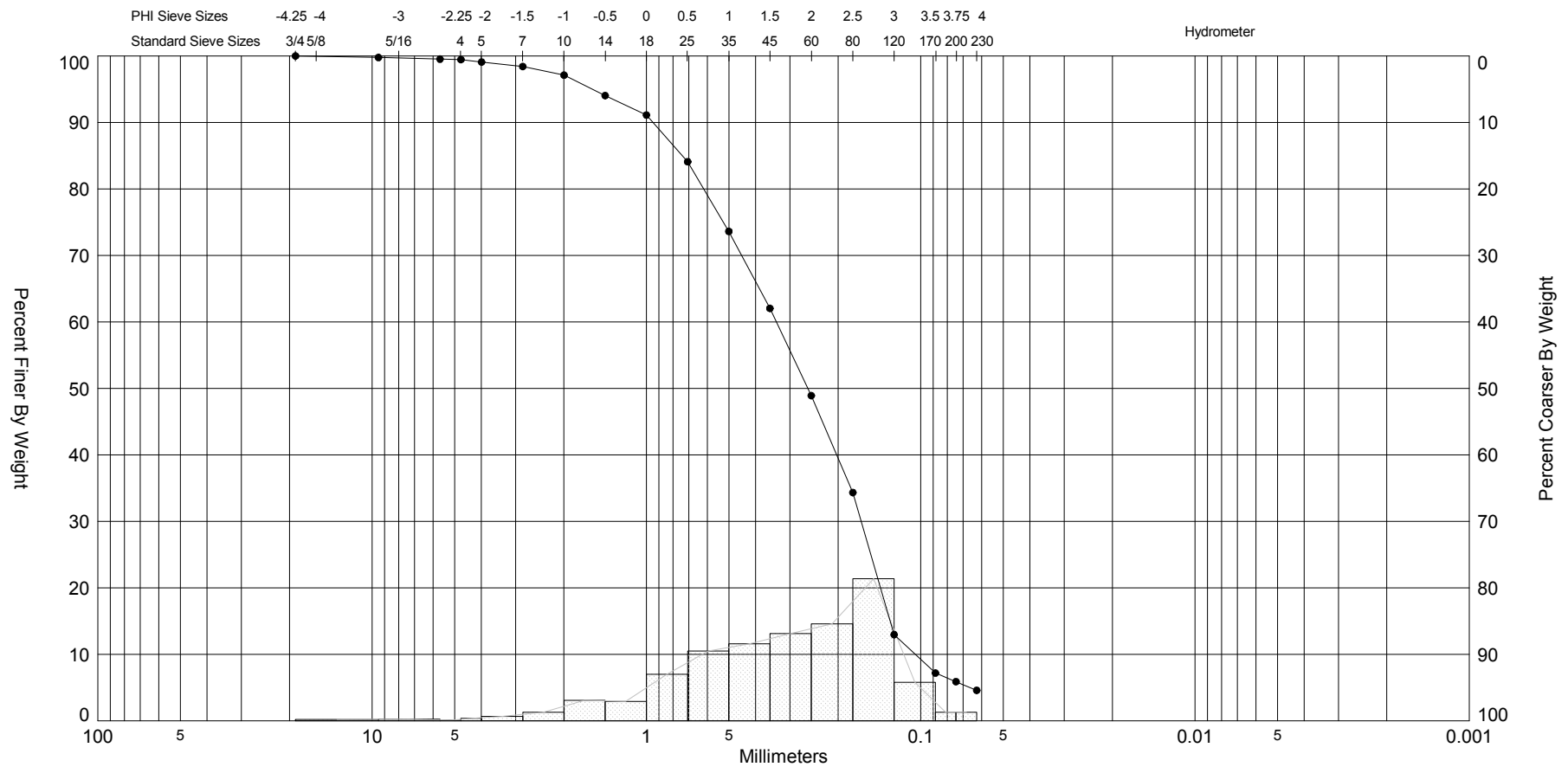


SIEVE ANALYSIS SARASOTA_ALL_VC_GINT_FDEP.GPJ FL DEP ROSS.GDT 8/1/13




Gravel		Sand			Silt and Clay
Coarse	Fine	Coarse	Medium	Fine	

Sample	Symbol	Elev. (ft)	USCS	% Fines	% Organics	% Carbonates	Median	Mean	Skew	Kurt	Sort	Sample Information	
VB-SCV09-38 #2.6	—●—	-45.0	SP	#230 - 0.73			1.67	1.51	-1.39	7.37	0.84	Project Name:	Sarasota SPP
Comments:												Analysis Date:	07-20-09
Depths and elevations based on measured values												Analyzed By:	
						US Army Corps of Engineers 701 San Marco Blvd. Jacksonville, Florida 32207 Phone (904) 396-7121						Easting (X, ft):	495,049
												Northing (Y, ft):	940,436
												Horizontal System:	NAD83
												Vertical System:	NAVD88



Gravel		Sand			Silt and Clay
Coarse	Fine	Coarse	Medium	Fine	

Sample	Symbol	Elev. (ft)	USCS	% Fines	% Organics	% Carbonates	Median	Mean	Skew	Kurt	Sort	Sample Information	
VB-SCV09-38 #6	—●—	-48.4	SW	#230 - 4.59			1.96	1.66	-0.86	3.87	1.24	Project Name:	Sarasota SPP
Comments:												Analysis Date:	07-15-09
Depths and elevations based on measured values												Analyzed By:	
						US Army Corps of Engineers 701 San Marco Blvd. Jacksonville, Florida 32207 Phone (904) 396-7121						Easting (X, ft):	495,049
												Northing (Y, ft):	940,436
												Horizontal System:	NAD83
												Vertical System:	NAVD88