
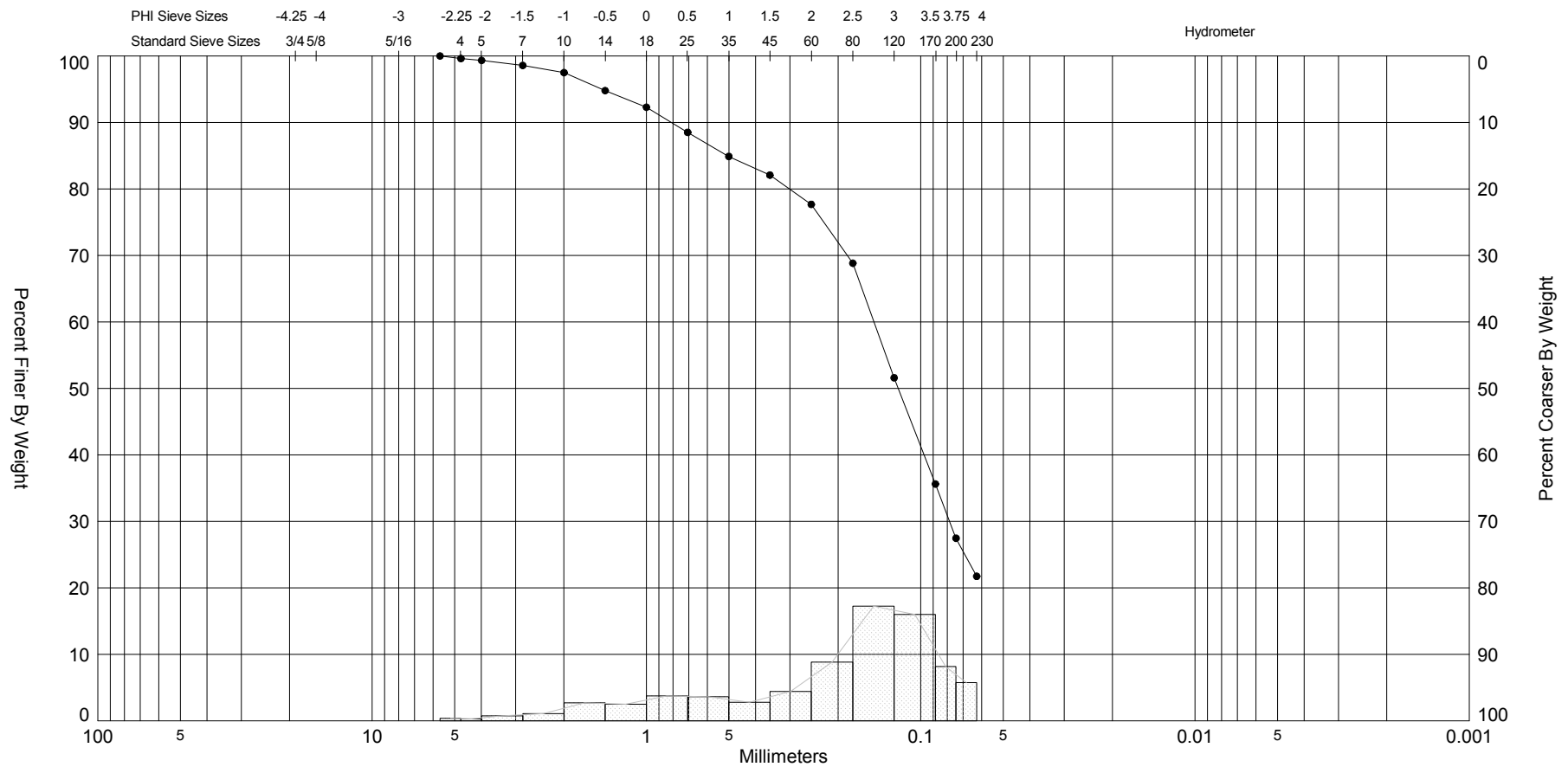



Gravel		Sand			Silt and Clay
Coarse	Fine	Coarse	Medium	Fine	

Sample	Symbol	Elev. (ft)	USCS	% Fines	% Organics	% Carbonates	Median	Mean	Skew	Kurt	Sort	Sample Information	
VB-SCV09-28 #0.5	—●—	-46.7	SW	#230 - 3.75			1.14	1.12	-0.3	3.64	1.22	Project Name:	Sarasota SPP
Comments:												Analysis Date:	07-09-09
Depths and elevations based on measured values												Analyzed By:	
						US Army Corps of Engineers 701 San Marco Blvd. Jacksonville, Florida 32207 Phone (904) 396-7121						Easting (X, ft):	488,809
												Northing (Y, ft):	945,756
												Horizontal System:	NAD83
												Vertical System:	NAVD88



Sample	Symbol	Elev. (ft)	USCS	% Fines	% Organics	% Carbonates	Median	Mean	Skew	Kurt	Sort	Sample Information	
VB-SCV09-28 #1.5	—●—	-47.7	SM	#230 - 21.74			3.05	2.29	-1.21	3.68	1.42	Project Name:	Sarasota SPP
Comments:												Analysis Date:	07-09-09
Depths and elevations based on measured values												Analyzed By:	
						US Army Corps of Engineers 701 San Marco Blvd. Jacksonville, Florida 32207 Phone (904) 396-7121						Easting (X, ft):	488,809
												Northing (Y, ft):	945,756
												Horizontal System:	NAD83
												Vertical System:	NAVD88