
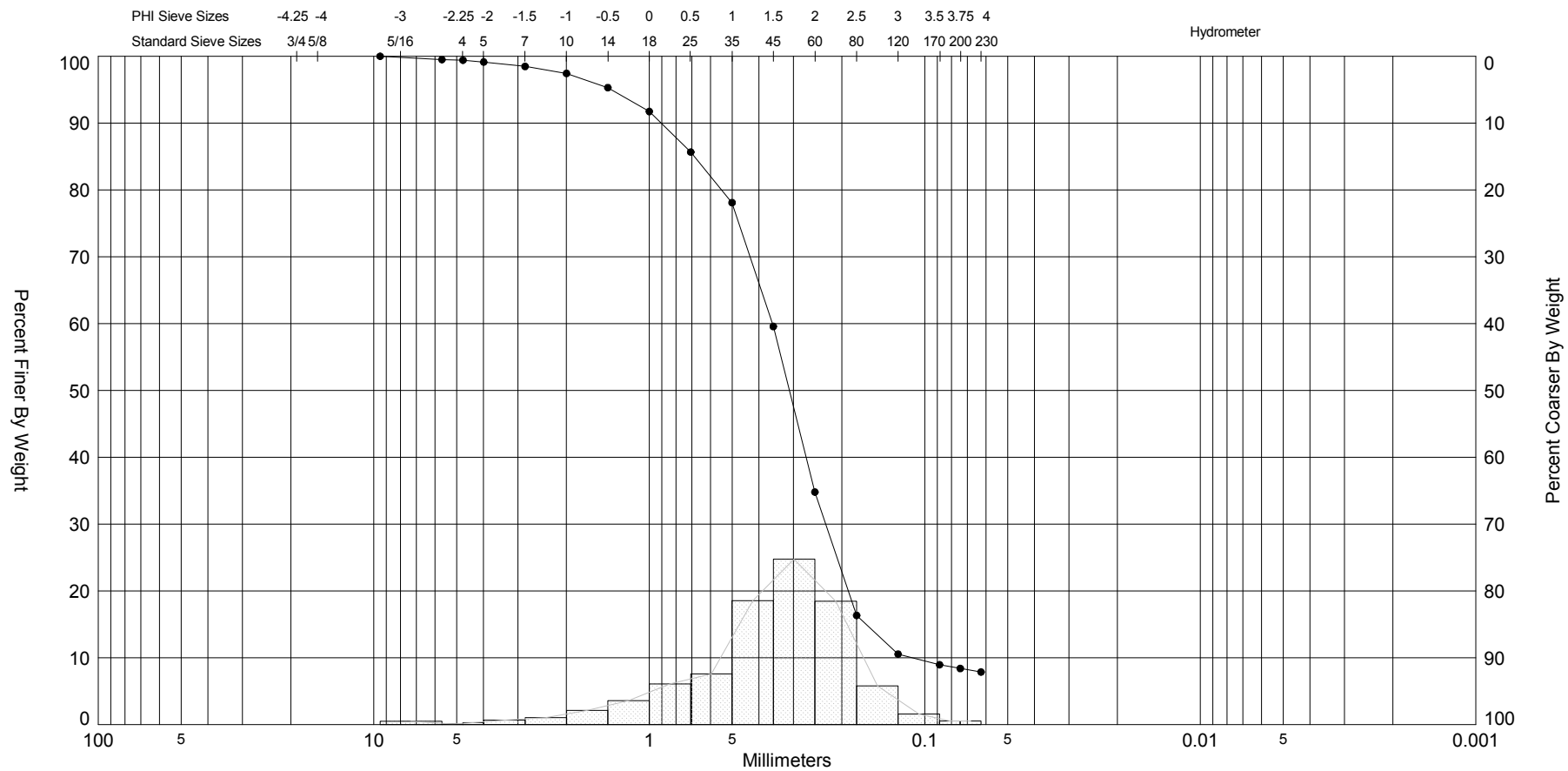



Gravel		Sand			Silt and Clay
Coarse	Fine	Coarse	Medium	Fine	

Sample	Symbol	Elev. (ft)	USCS	% Fines	% Organics	% Carbonates	Median	Mean	Skew	Kurt	Sort	Sample Information	
VB-SCV09-06 #1.5	—●—	-41.6	SW	#230 - 1.57			1.56	1.38	-0.79	4.14	0.94	Project Name:	Sarasota SPP
Comments:												Analysis Date:	07-01-09
Depths and elevations based on measured values												Analyzed By:	
						US Army Corps of Engineers						Easting (X, ft):	497,330
						701 San Marco Blvd.						Northing (Y, ft):	948,891
						Jacksonville, Florida 32207						Horizontal System:	NAD83
						Phone (904) 396-7121						Vertical System:	NAVD88

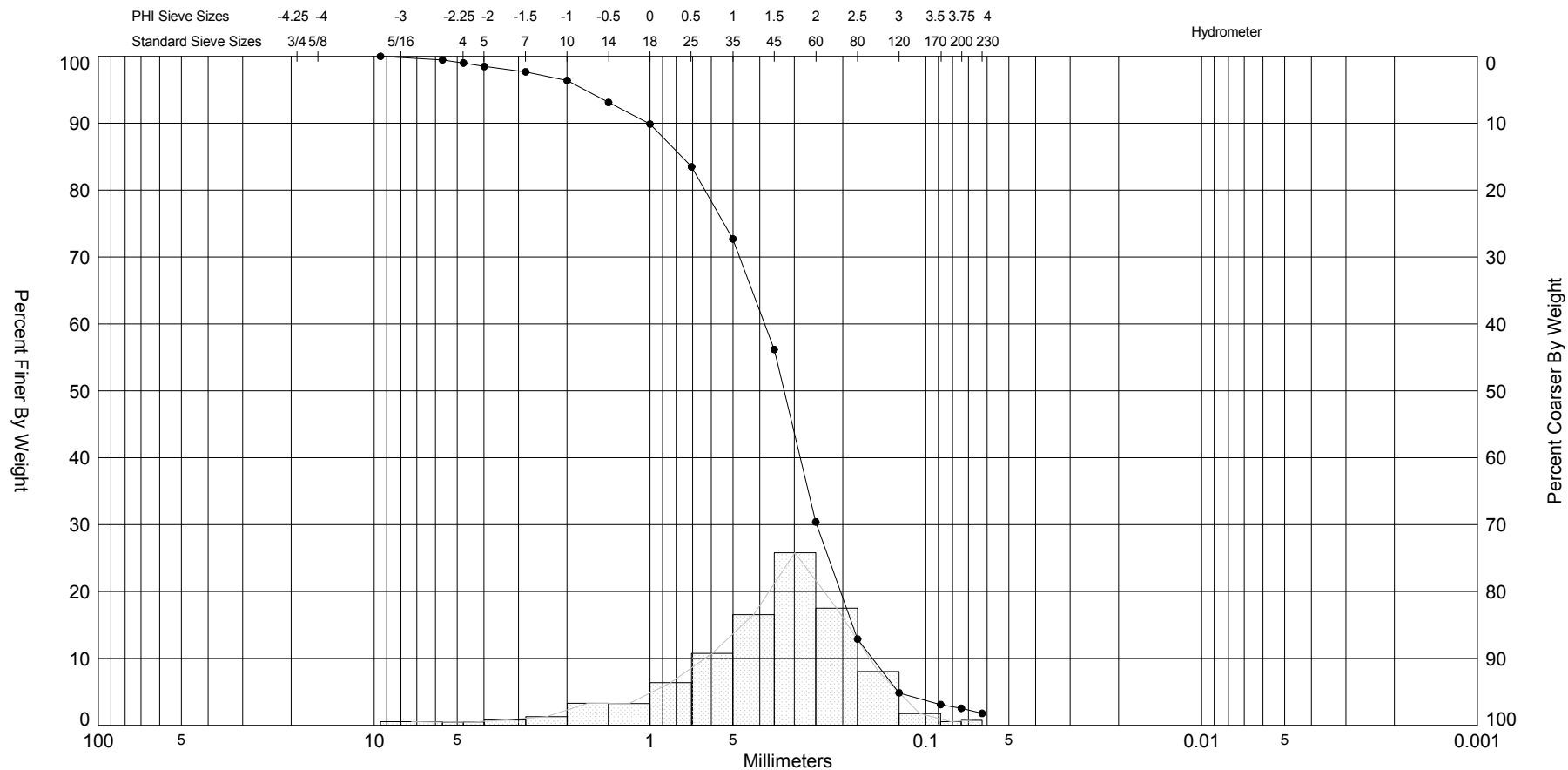
SIEVE ANALYSIS SARASOTA\_ALL\_VC\_GINT\_FDEP.GPJ FL DEP ROSS.GDT 8/1/13




Gravel		Sand			Silt and Clay	
Coarse	Fine	Coarse	Medium	Fine		

Sample	Symbol	Elev. (ft)	USCS	% Fines	% Organics	% Carbonates	Median	Mean	Skew	Kurt	Sort	Sample Information	
VB-SCV09-06 #2.5	—●—	-42.6	SP-SM	#230 - 7.87		7.80	1.69	1.44	-1.07	5.14	1.03	Project Name:	Sarasota SPP
Comments:												Analysis Date:	07-13-09
Depths and elevations based on measured values												Analyzed By:	
						US Army Corps of Engineers						Easting (X, ft):	497,330
						701 San Marco Blvd.						Northing (Y, ft):	948,891
						Jacksonville, Florida 32207						Horizontal System:	NAD83
						Phone (904) 396-7121						Vertical System:	NAVD88

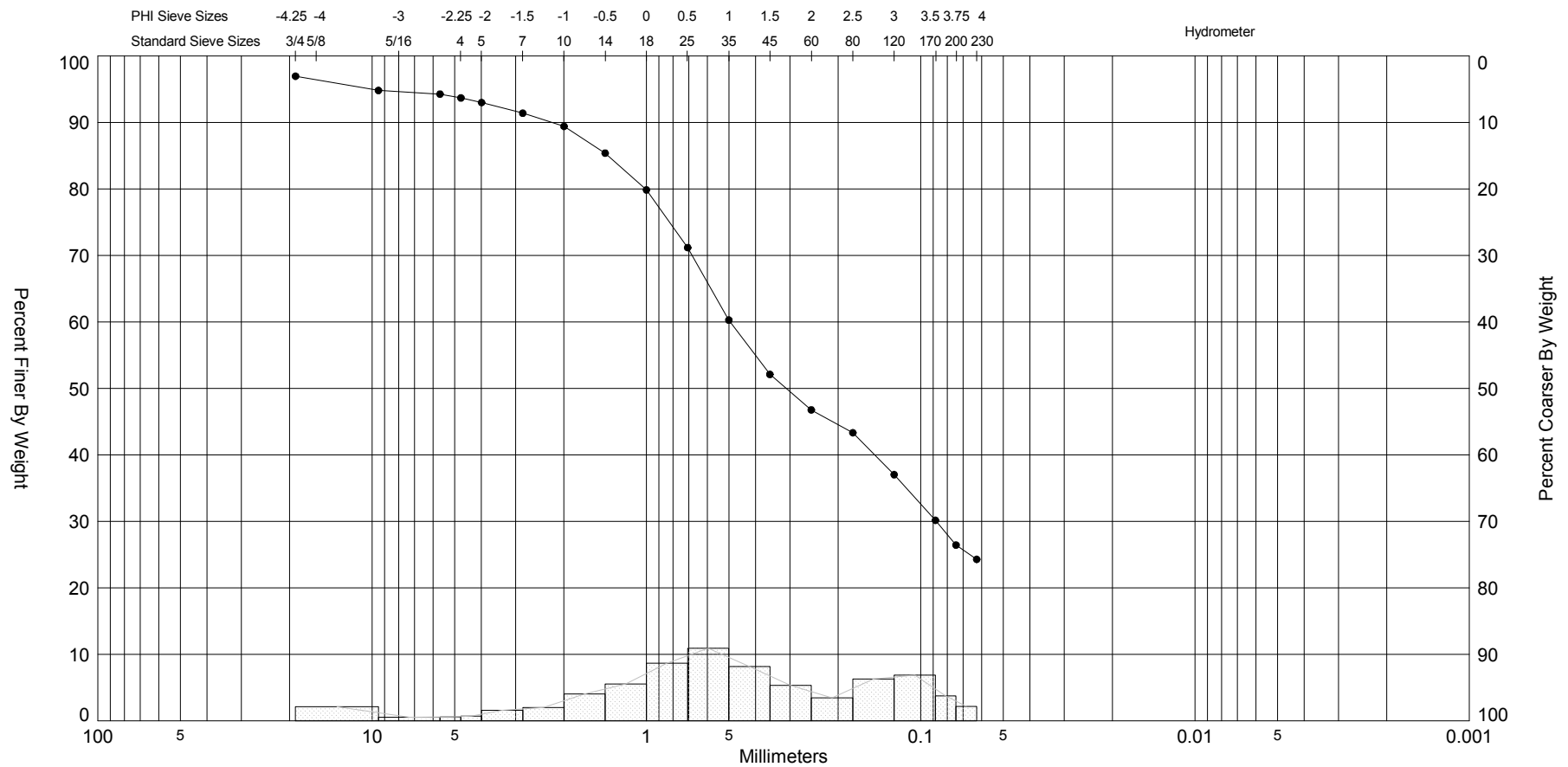
SIEVE ANALYSIS SARASOTA\_ALL\_VC\_GINT\_FDEP.GPJ FL DEP ROSS.GDT 8/1/13




Gravel		Sand			Silt and Clay
Coarse	Fine	Coarse	Medium	Fine	

Sample	Symbol	Elev. (ft)	USCS	% Fines	% Organics	% Carbonates	Median	Mean	Skew	Kurt	Sort	Sample Information	
VB-SCV09-06 #2.6	—●—	-42.7	SW	#230 - 1.75			1.62	1.4	-1.02	4.7	1.11	Project Name:	Sarasota SPP
Comments:												Analysis Date:	07-18-09
Depths and elevations based on measured values												Analyzed By:	
						US Army Corps of Engineers 701 San Marco Blvd. Jacksonville, Florida 32207 Phone (904) 396-7121						Easting (X, ft):	497,330
												Northing (Y, ft):	948,891
												Horizontal System:	NAD83
												Vertical System:	NAVD88

SIEVE ANALYSIS SARASOTA\_ALL\_VC\_GINT\_FDEP.GPJ FL DEP ROSS.GDT 8/1/13



Gravel		Sand			Silt and Clay
Coarse	Fine	Coarse	Medium	Fine	

Sample	Symbol	Elev. (ft)	USCS	% Fines	% Organics	% Carbonates	Median	Mean	Skew	Kurt	Sort	Sample Information	
VB-SCV09-06 #4.5	—●—	-44.6	SM	#230 - 24.29			1.69	0.83	-0.1	2.97	1.74	Project Name:	Sarasota SPP
Comments:												Analysis Date:	07-01-09
Depths and elevations based on measured values												Analyzed By:	
						US Army Corps of Engineers 701 San Marco Blvd. Jacksonville, Florida 32207 Phone (904) 396-7121						Easting (X, ft):	497,330
												Northing (Y, ft):	948,891
												Horizontal System:	NAD83
												Vertical System:	NAVD88