

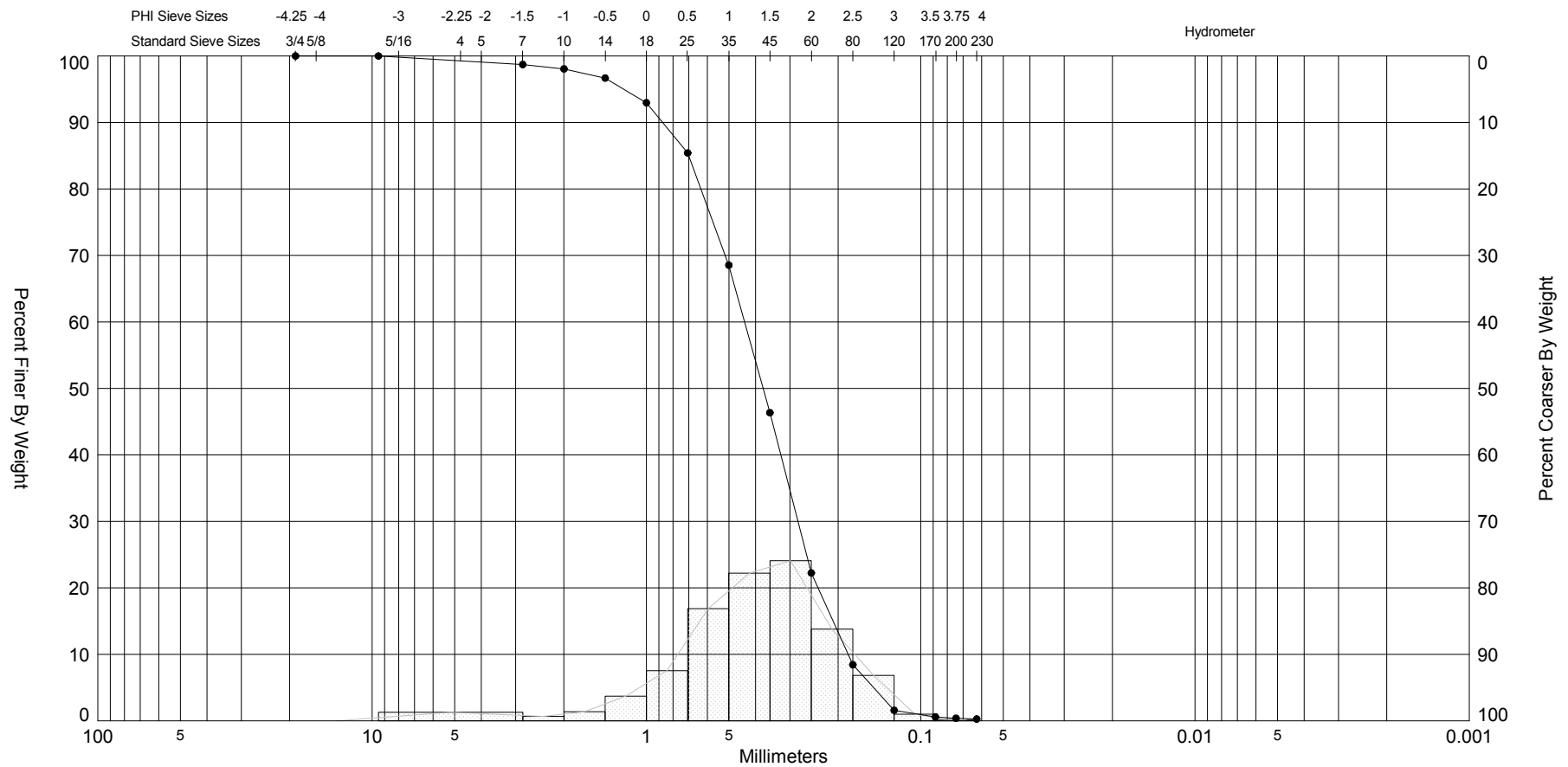



Gravel		Sand			Silt and Clay
Coarse	Fine	Coarse	Medium	Fine	

Sample	Symbol	Elev. (ft)	USCS	% Fines	% Organics	% Carbonates	Median	Mean	Skew	Kurt	Sort	Sample Information	
VB-SASP06-8S-07 #0		-43.5	SW	#230 - 0.59		47.50	1.43	1.35	-0.61	4.25	0.87	Project Name:	Sarasota SPP
Comments:												Analysis Date:	11-21-07
Depths and elevations based on measured values												Analyzed By:	
						US Army Corps of Engineers 701 San Marco Blvd. Jacksonville, Florida 32207 Phone (904) 396-7121						Easting (X, ft):	489,940
												Northing (Y, ft):	937,296
												Horizontal System:	NAD83
												Vertical System:	NAVD88



Gravel		Sand			Silt and Clay
Coarse	Fine	Coarse	Medium	Fine	

Sample	Symbol	Elev. (ft)	USCS	% Fines	% Organics	% Carbonates	Median	Mean	Skew	Kurt	Sort	Sample Information	
VB-SASP06-8S-07 #2	—●—	-45.5	SW	#230 - 0.28			1.41	1.33	-0.9	5.19	0.93	Project Name:	Sarasota SPP
Comments:												Analysis Date:	11-21-07
Depths and elevations based on measured values												Analyzed By:	
						US Army Corps of Engineers 701 San Marco Blvd. Jacksonville, Florida 32207 Phone (904) 396-7121						Easting (X, ft):	489,940
												Northing (Y, ft):	937,296
												Horizontal System:	NAD83
												Vertical System:	NAVD88