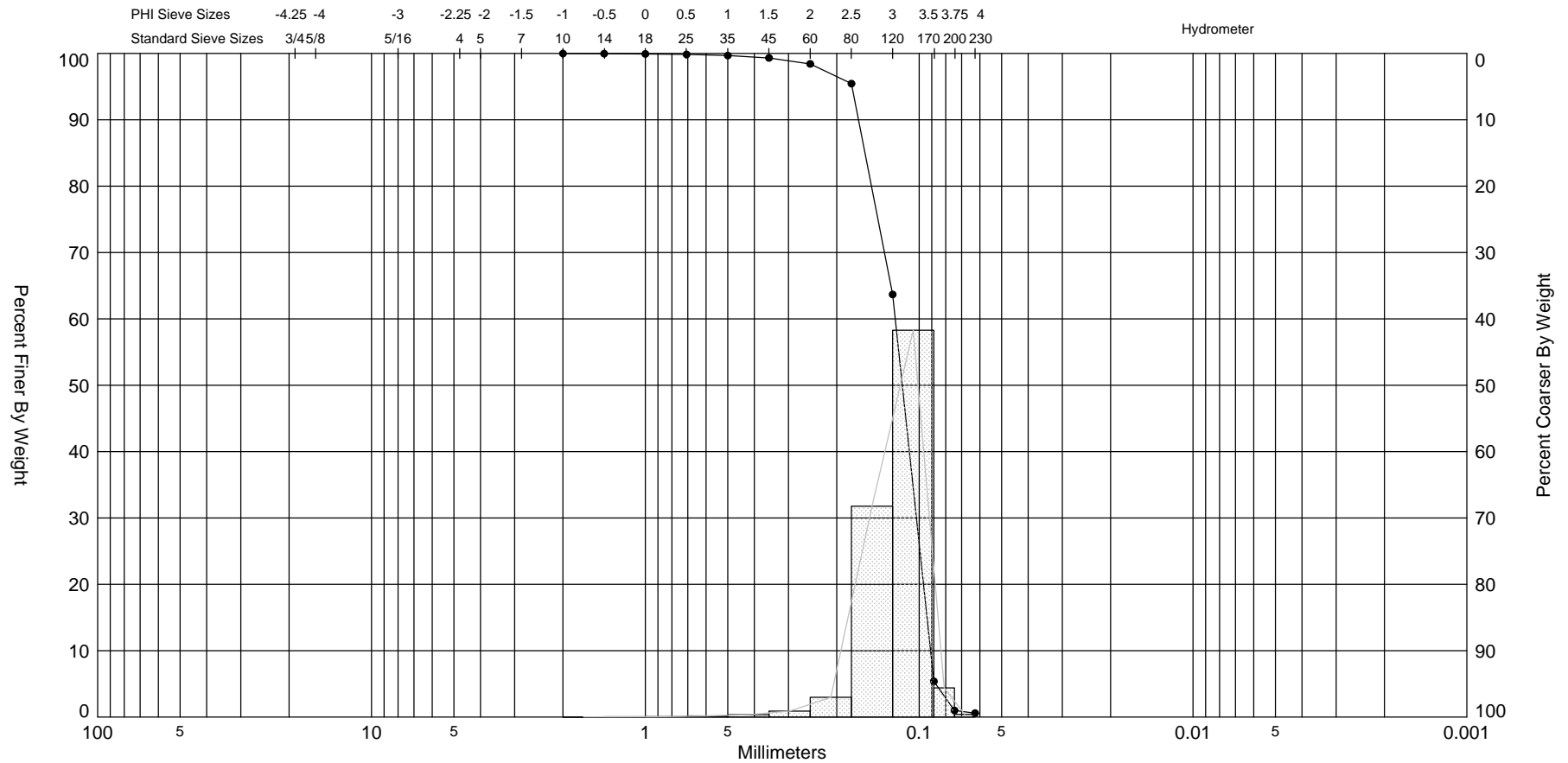


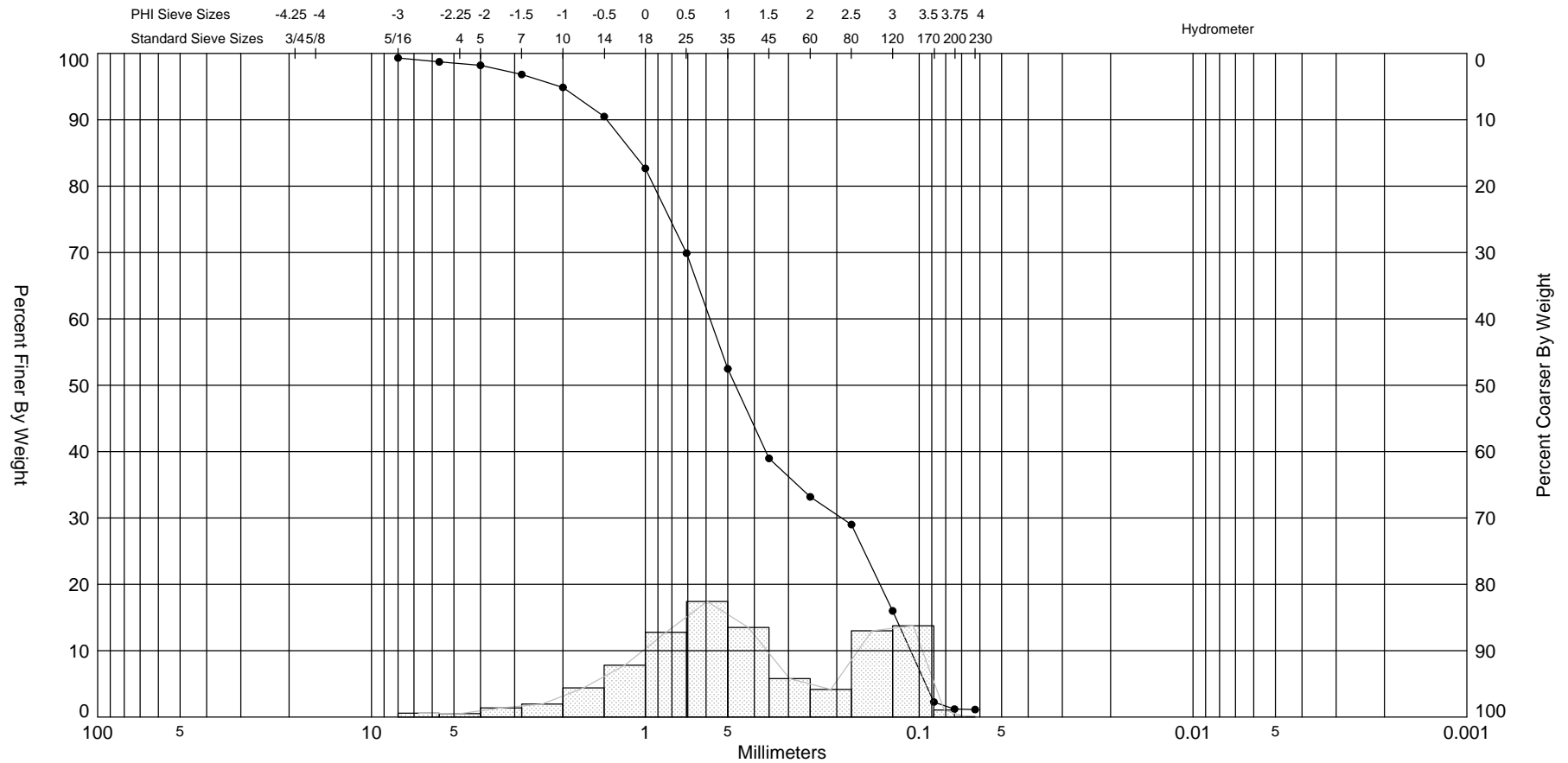
SIEVE ANALYSIS: SINGER_IS.GPJ FL DEP ROSS.GDT 4/28/08



Gravel		Sand			Silt and Clay	
Coarse	Fine	Coarse	Medium	Fine		

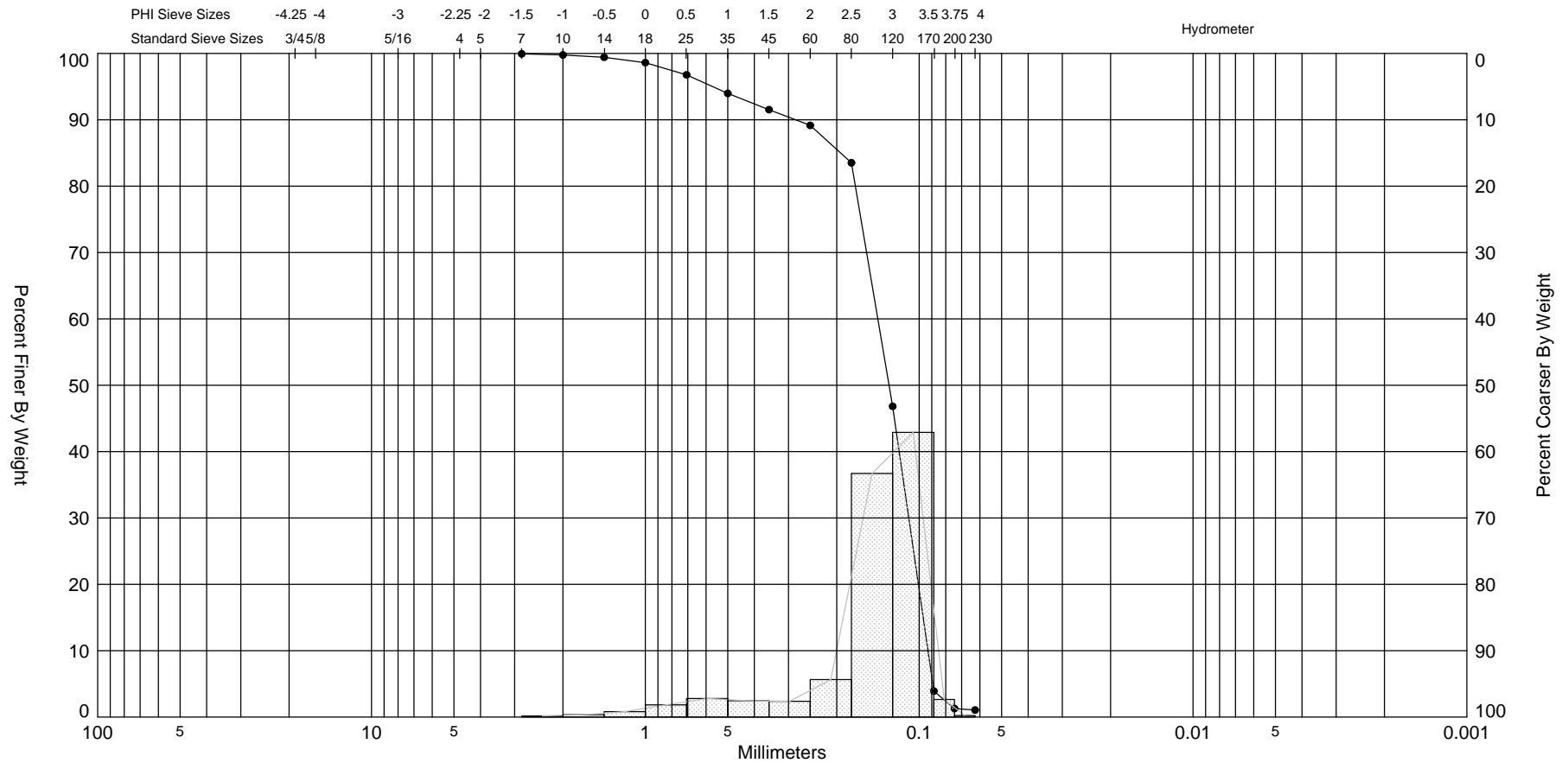
Sample	Symbol	Elev. (ft)	USCS	% Fines	% Organics	% Carbonates	Median	Mean	Skew	Kurt	Sort	Sample Information	
SI04-16 #1.0	—●—	-31.9	SP	#200 - 0.99 #230 - 0.59		19.53	3.12	3.05	-2.2	14.26	0.37	Project Name:	Palm Beach County Vibracore 2004
Comments:												Analysis Date:	07-01-04
Depths and elevations based on measured values												Analyzed By:	SEA Inc.
						Scientific Environmental Applications 5575 Willoughby Drive Melbourne, FL 32934 ph 321 254-2708 fax 321 254-2708						Easting (ft):	973,808
												Northing (ft):	899,324
												Horizontal System:	NAD 1983
												Vertical System:	NAVD 88

SIEVE ANALYSIS: SINGER_IS.GPJ FL DEP ROSS.GDT 4/28/08



Sample	Symbol	Elev. (ft)	USCS	% Fines	% Organics	% Carbonates	Median	Mean	Skew	Kurt	Sort	Sample Information	
SI04-16 #4.0	—●—	-34.9	SP	#200 - 1.20 #230 - 1.13		62.82	1.09	1.27	-0.15	2.39	1.39	Project Name:	Palm Beach County Vibracore 2004
Comments:												Analysis Date:	07-01-04
Depths and elevations based on measured values												Analyzed By:	SEA Inc.
							Scientific Environmental Applications 5575 Willoughby Drive Melbourne, FL 32934 ph 321 254-2708 fax 321 254-2708					Easting (ft):	973,808
												Northing (ft):	899,324
												Horizontal System:	NAD 1983
												Vertical System:	NAVD 88

SIEVE ANALYSIS: SINGER_IS.GPJ FL DEP ROSS.GDT 4/28/08



Sample	Symbol	Elev. (ft)	USCS	% Fines	% Organics	% Carbonates	Median	Mean	Skew	Kurt	Sort	Sample Information	
SI04-16 #8.0	—●—	-38.9	SP	#200 - 1.28 #230 - 1.06		43.59	2.96	2.76	-2.26	8.46	0.77	Project Name:	Palm Beach County Vibracore 2004
Comments:												Analysis Date:	07-01-04
Depths and elevations based on measured values												Analyzed By:	SEA Inc.
						Scientific Environmental Applications 5575 Willoughby Drive Melbourne, FL 32934 ph 321 254-2708 fax 321 254-2708						Easting (ft):	973,808
												Northing (ft):	899,324
												Horizontal System:	NAD 1983
												Vertical System:	NAVD 88

SIEVE ANALYSIS: SINGER_IS.GPJ FL DEP ROSS.GDT 4/28/08

