
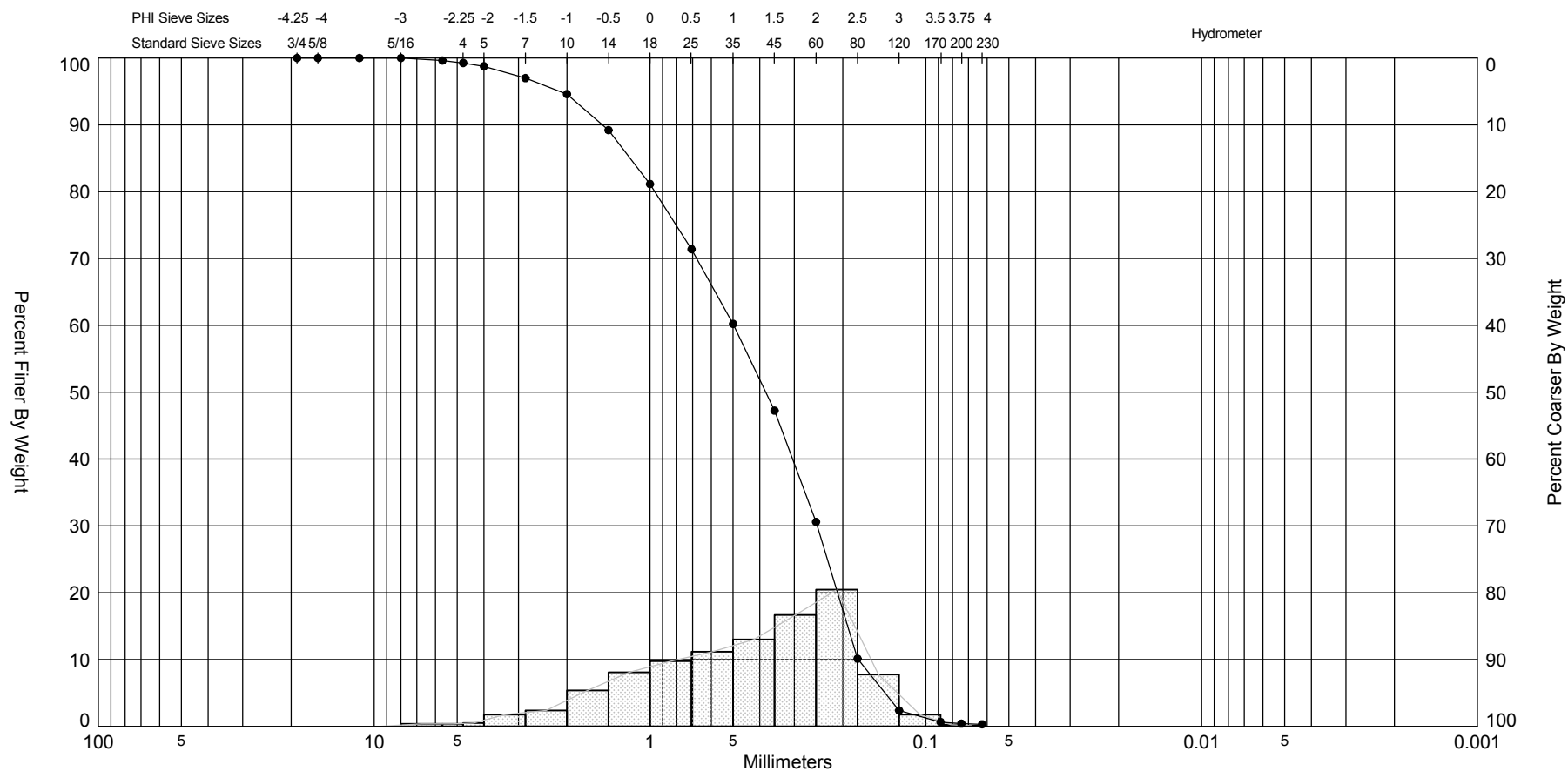



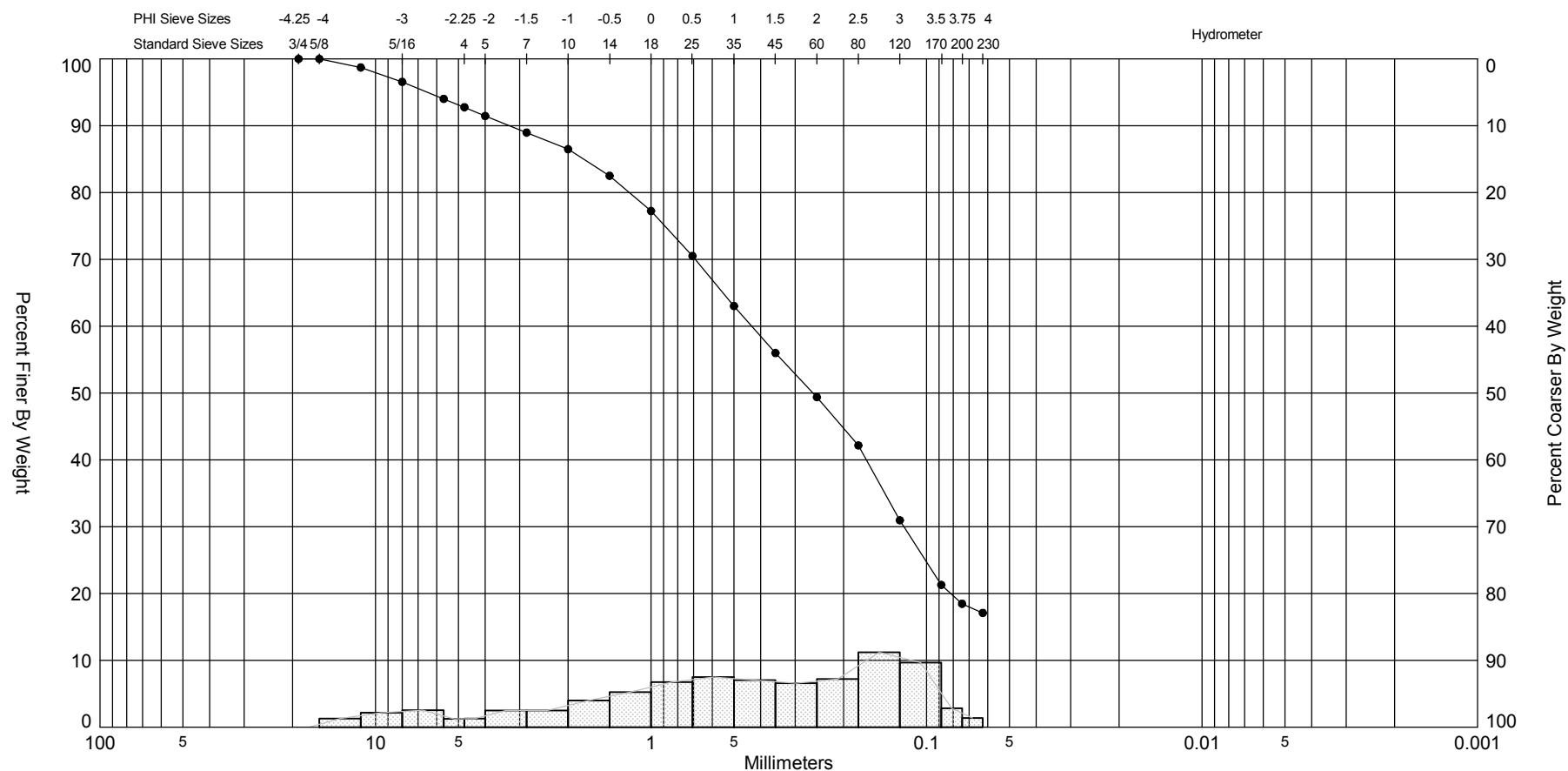
Gravel		Sand			Silt and Clay
Coarse	Fine	Coarse	Medium	Fine	

Sample	Symbol	Elev. (ft)	USCS	% Fines	% Organics	% Carbonates	Median	Mean	Skew	Kurt	Sort	Sample Information	
CH-12-VC-6 #1	—●—	-36.8	SW	#200 - 0.24 #230 - 0.17	0.88	29.14	1.69	1.28	-1.41	4.57	1.26	Project Name:	Charlotte Co
Comments:												Analysis Date:	02-10-13
Depths and elevations based on measured values												Analyzed By:	MB
 <b>COASTAL TECH</b> Coastal Geology & Sediments Laboratory												Easting (X, ft):	524,752.9
												Northing (Y, ft):	917,041.9
												Horizontal System:	NAD 1983
												Vertical System:	NAVD 88
1333 Gateway Dr., Suite 1004 Melbourne, FL 32901 Phone (321) 751-1135 Fax (321) 751-2343													





Gravel		Sand			Silt and Clay
Coarse	Fine	Coarse	Medium	Fine	

Sample	Symbol	Elev. (ft)	USCS	% Fines	% Organics	% Carbonates	Median	Mean	Skew	Kurt	Sort	Sample Information	
CH-12-VC-6 #2	—●—	-40.3	SW	#200 - 0.40 #230 - 0.31	0.97	33.39	1.39	1.16	-0.64	2.88	1.23	Project Name:	Charlotte Co
Comments:												Analysis Date:	02-10-13
Depths and elevations based on measured values												Analyzed By:	MB
 <b>COASTAL TECH</b> Coastal Geology & Sediments Laboratory												Easting (X, ft):	524,752.9
												Northing (Y, ft):	917,041.9
												Horizontal System:	NAD 1983
												Vertical System:	NAVD 88
1333 Gateway Dr., Suite 1004 Melbourne, FL 32901 Phone (321) 751-1135 Fax (321) 751-2343													



Gravel		Sand			Silt and Clay
Coarse	Fine	Coarse	Medium	Fine	

Sample	Symbol	Elev. (ft)	USCS	% Fines	% Organics	% Carbonates	Median	Mean	Skew	Kurt	Sort	Sample Information	
CH-12-VC-6 #3		-42.3	SM	#200 - 18.47 #230 - 17.10	2.18	40.99	1.95	1.03	-0.64	2.53	1.95	Project Name:	Charlotte Co
Comments:												Analysis Date:	02-10-13
Depths and elevations based on measured values												Analyzed By:	MB
 <b>COASTAL TECH</b> Coastal Geology & Sediments Laboratory						1333 Gateway Dr., Suite 1004 Melbourne, FL 32901 Phone (321) 751-1135 Fax (321) 751-2343						Easting (X, ft):	524,752.9
												Northing (Y, ft):	917,041.9
												Horizontal System:	NAD 1983
												Vertical System:	NAVD 88