
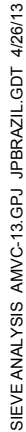




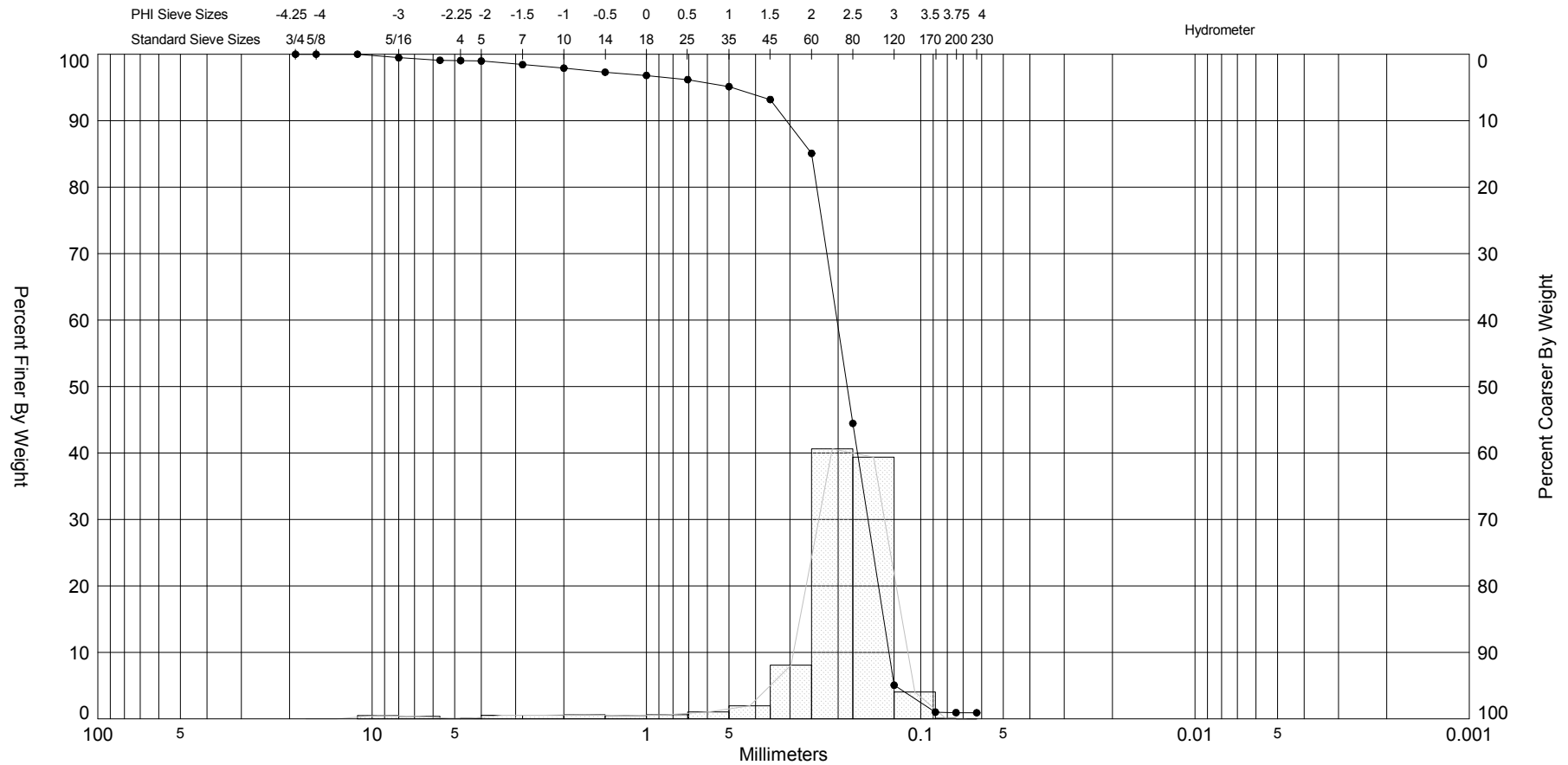
Gravel		Sand			Silt and Clay
Coarse	Fine	Coarse	Medium	Fine	

Sample	Symbol	Elev. (ft)	USCS	% Fines	% Organics	% Carbonates	Median	Mean	Skew	Kurt	Sort	Sample Information	
AMVC-13-29 #1	—●—	-10.0	SW	#200 - 0.98 #230 - 0.97			2.1	1.56	-1.72	5.2	1.35	Project Name:	AMI 2013 Sand Search
Comments:												Analysis Date:	02-21-13
Depths and elevations based on measured values												Analyzed By:	AV/JH
												Easting (X, ft):	413,051
												Northing (Y, ft):	1,159,926
												Horizontal System:	NAD 1983
												Vertical System:	NAVD 88


Coastal Planning & Engineering  
 2481 NW Boca Raton Blvd.  
 Boca Raton, FL 33431  
 ph (561) 391-8102  
 fax (561) 391-9116

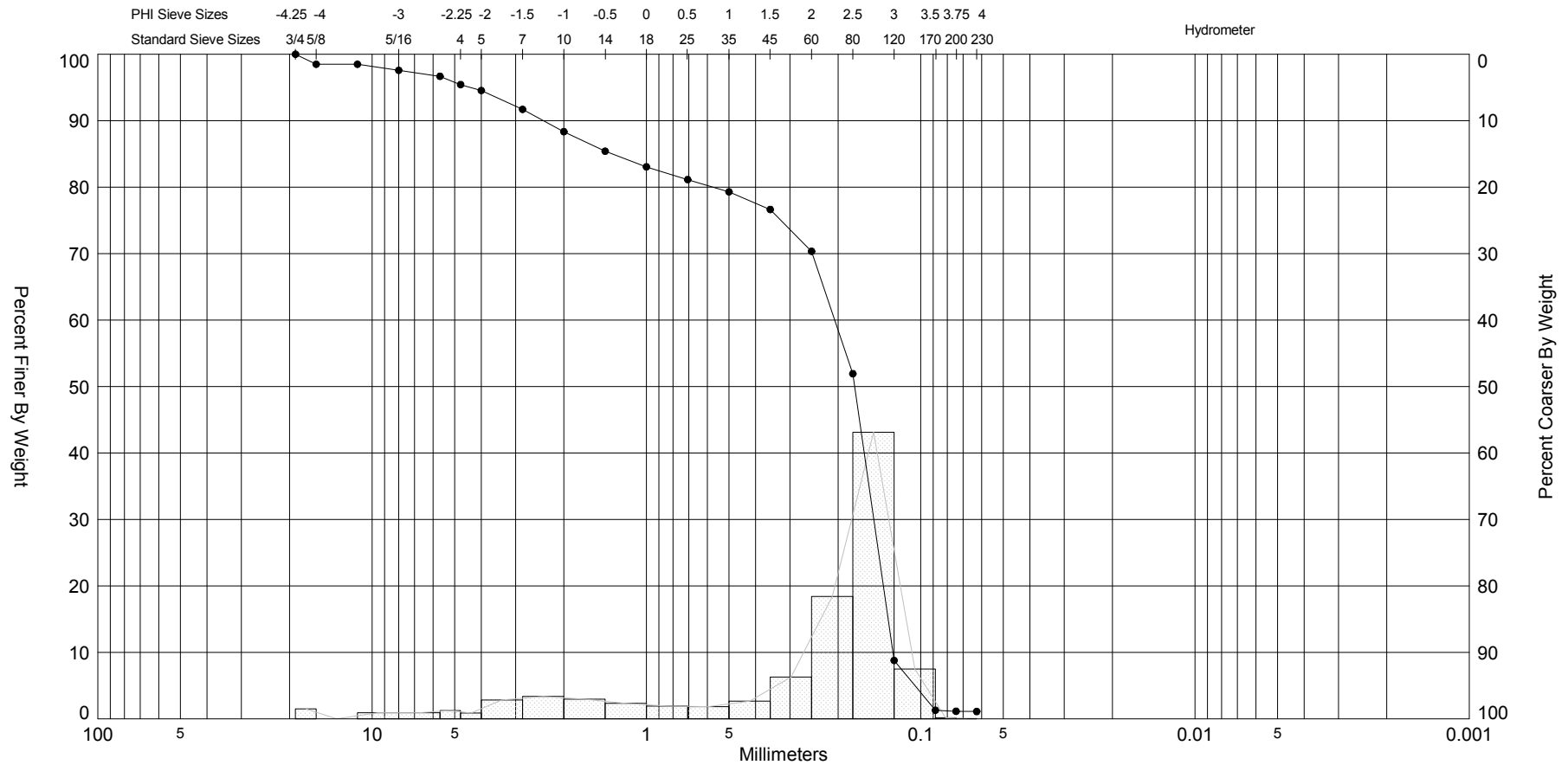


Sample	Symbol	Elev. (ft)	USCS	% Fines	% Organics	% Carbonates	Median	Mean	Skew	Kurt	Sort	Sample Information	
AMVC-13-29 #2		-11.9	SP	#200 - 1.02 #230 - 1.02			2.29	2.21	-3.4	19.55	0.65	Project Name:	AMI 2013 Sand Search
Comments:												Analysis Date:	02-21-13
Depths and elevations based on measured values												Analyzed By:	JH
						Coastal Planning & Engineering 2481 NW Boca Raton Blvd. Boca Raton, FL 33431 ph (561) 391-8102 fax (561) 391-9116						Easting (X, ft):	413,051
												Northing (Y, ft):	1,159,926
												Horizontal System:	NAD 1983
												Vertical System:	NAVD 88




Gravel		Sand			Silt and Clay
Coarse	Fine	Coarse	Medium	Fine	

Sample	Symbol	Elev. (ft)	USCS	% Fines	% Organics	% Carbonates	Median	Mean	Skew	Kurt	Sort	Sample Information	
AMVC-13-29 #3	—●—	-15.1	SW	#200 - 0.93 #230 - 0.92			2.43	2.28	-3.65	19.75	0.87	Project Name:	AMI 2013 Sand Search
Comments:												Analysis Date:	02-21-13
Depths and elevations based on measured values												Analyzed By:	AV/JH
							Coastal Planning & Engineering						
							2481 NW Boca Raton Blvd.						
							Boca Raton, FL 33431						
							ph (561) 391-8102						
							fax (561) 391-9116						
												Easting (X, ft):	413,051
												Northing (Y, ft):	1,159,926
												Horizontal System:	NAD 1983
												Vertical System:	NAVD 88



Gravel		Sand			Silt and Clay
Coarse	Fine	Coarse	Medium	Fine	

Sample	Symbol	Elev. (ft)	USCS	% Fines	% Organics	% Carbonates	Median	Mean	Skew	Kurt	Sort	Sample Information	
AMVC-13-29 #4	—●—	-19.1	SW	#200 - 1.14 #230 - 1.11			2.52	1.75	-1.69	4.89	1.72	Project Name:	AMI 2013 Sand Search
Comments:												Analysis Date:	02-21-13
Depths and elevations based on measured values												Analyzed By:	AV/JH
						Coastal Planning & Engineering 2481 NW Boca Raton Blvd. Boca Raton, FL 33431 ph (561) 391-8102 fax (561) 391-9116						Easting (X, ft):	413,051
												Northing (Y, ft):	1,159,926
												Horizontal System:	NAD 1983
												Vertical System:	NAVD 88