

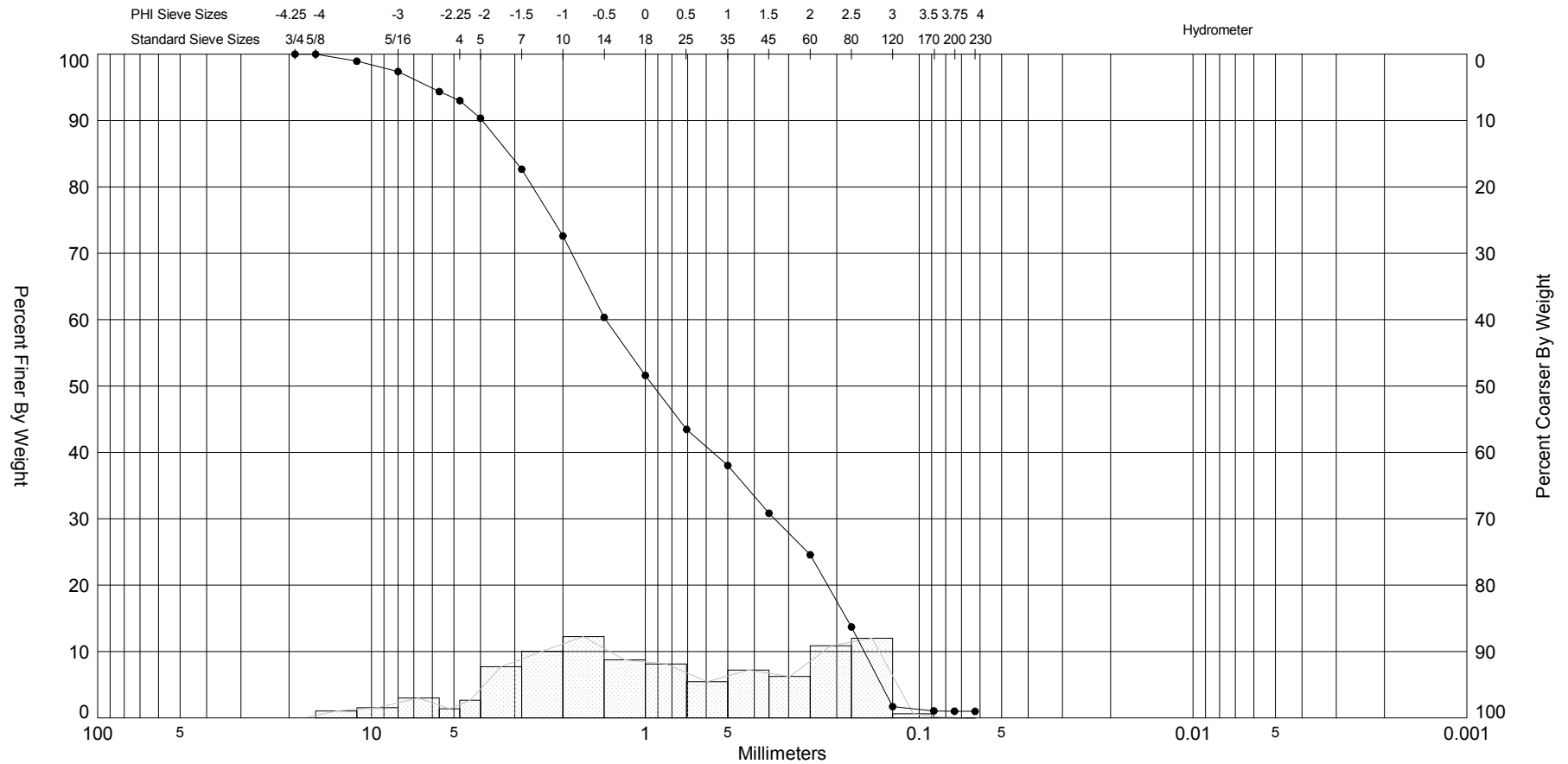



Sample	Symbol	Elev. (ft)	USCS	% Fines	% Organics	% Carbonates	Median	Mean	Skew	Kurt	Sort	Sample Information	
AMVC-13-20 #1		-10.7	SP	#200 - 0.99 #230 - 0.99			2.4	2.22	-2.98	13.33	0.83	Project Name:	AMI 2013 Sand Search
Comments:												Analysis Date:	02-20-13
Depths and elevations based on measured values												Analyzed By:	LC
						Coastal Planning & Engineering 2481 NW Boca Raton Blvd. Boca Raton, FL 33431 ph (561) 391-8102 fax (561) 391-9116						Easting (X, ft):	412,906
												Northing (Y, ft):	1,162,570
												Horizontal System:	NAD 1983
												Vertical System:	NAVD 88

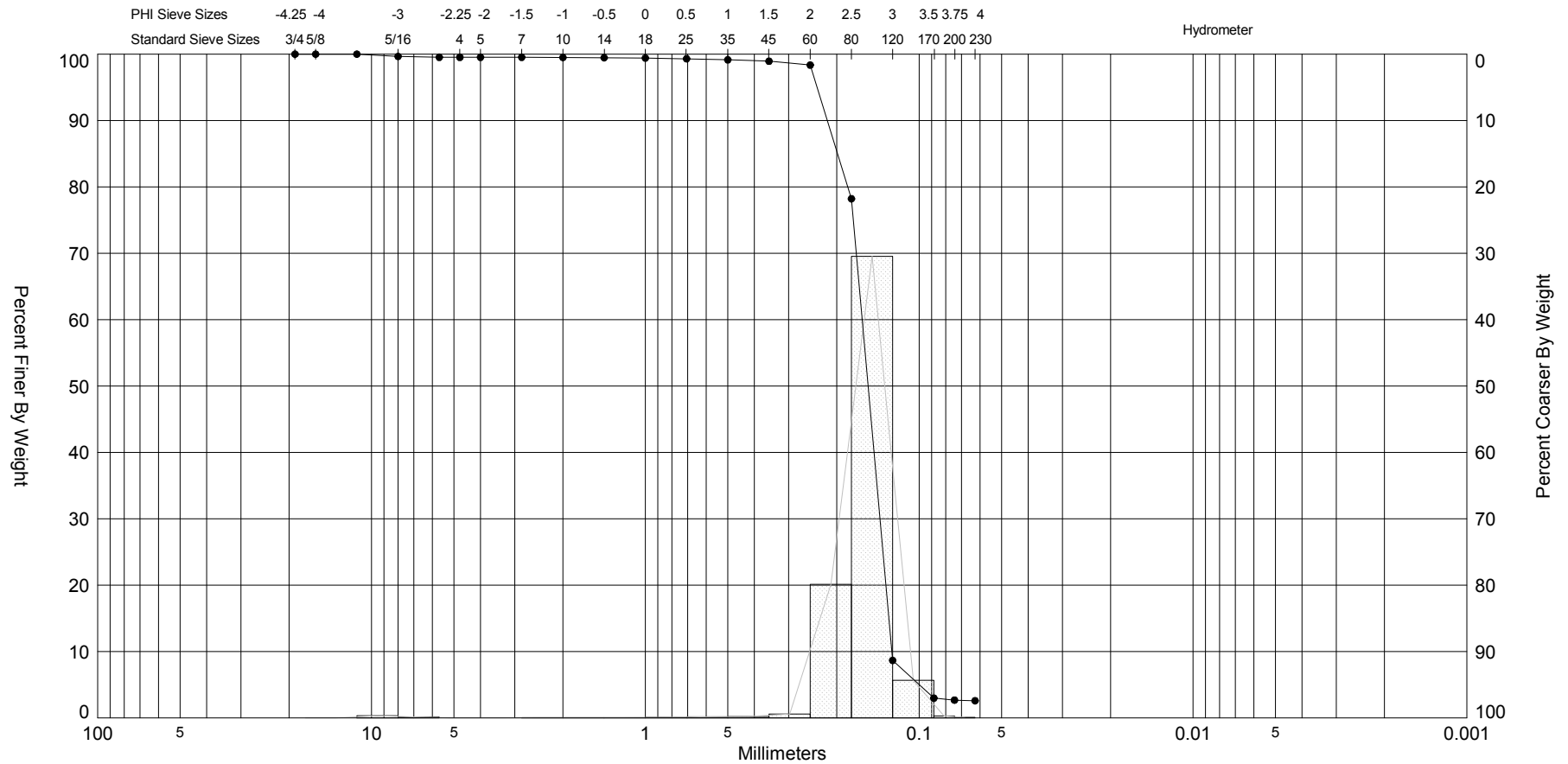
SIEVE ANALYSIS AMVC-13.GPJ JPBRZIL.GDT 4/26/13





Gravel		Sand			Silt and Clay
Coarse	Fine	Coarse	Medium	Fine	

Sample	Symbol	Elev. (ft)	USCS	% Fines	% Organics	% Carbonates	Median	Mean	Skew	Kurt	Sort	Sample Information	
AMVC-13-20 #2	—●—	-14.5	SW	#200 - 1.01 #230 - 0.99			0.1	0.23	-0.07	1.97	1.75	Project Name:	AMI 2013 Sand Search
Comments:												Analysis Date:	02-20-13
Depths and elevations based on measured values												Analyzed By:	LC
						Coastal Planning & Engineering 2481 NW Boca Raton Blvd. Boca Raton, FL 33431 ph (561) 391-8102 fax (561) 391-9116						Easting (X, ft):	412,906
												Northing (Y, ft):	1,162,570
												Horizontal System:	NAD 1983
												Vertical System:	NAVD 88

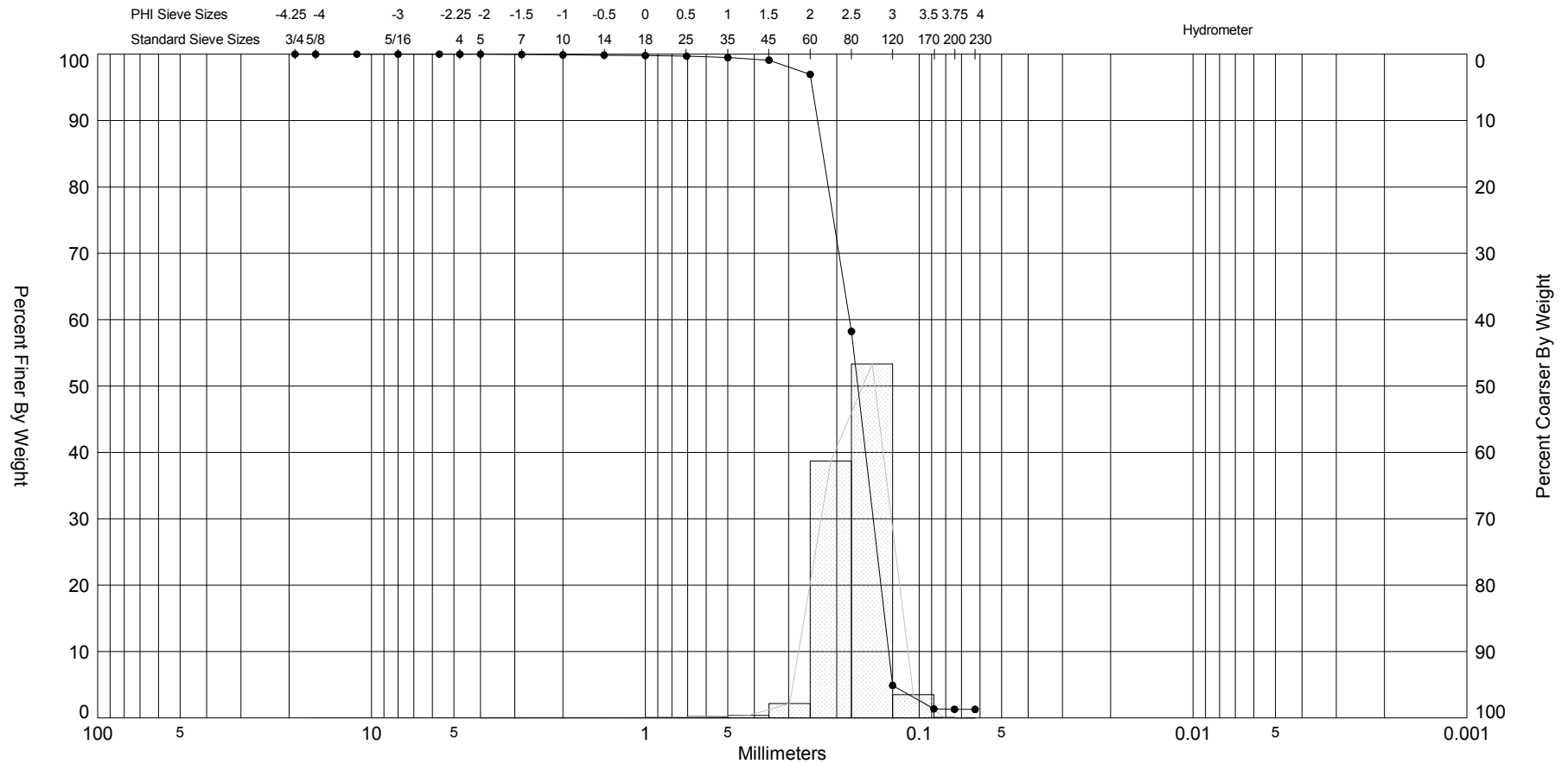
SIEVE ANALYSIS AMVC-13-GPJ_JPBRAZIL.GDT 4/26/13





Gravel		Sand			Silt and Clay
Coarse	Fine	Coarse	Medium	Fine	

Sample	Symbol	Elev. (ft)	USCS	% Fines	% Organics	% Carbonates	Median	Mean	Skew	Kurt	Sort	Sample Information	
AMVC-13-20 #3		-18.0	SP	#200 - 2.68 #230 - 2.59			2.7	2.63	-7.44	81.52	0.51	Project Name:	AMI 2013 Sand Search
Comments:												Analysis Date:	02-25-13
Depths and elevations based on measured values												Analyzed By:	LC
						Coastal Planning & Engineering 2481 NW Boca Raton Blvd. Boca Raton, FL 33431 ph (561) 391-8102 fax (561) 391-9116						Easting (X, ft):	412,906
												Northing (Y, ft):	1,162,570
												Horizontal System:	NAD 1983
												Vertical System:	NAVD 88

SIEVE ANALYSIS AMVC-13-GPJ_JPBRAZIL.GDT 4/26/13



Gravel		Sand			Silt and Clay	
Coarse	Fine	Coarse	Medium	Fine		

Sample	Symbol	Elev. (ft)	USCS	% Fines	% Organics	% Carbonates	Median	Mean	Skew	Kurt	Sort	Sample Information	
AMVC-13-20 #4		-22.0	SP	#200 - 1.30 #230 - 1.28			2.58	2.53	-2.7	25.75	0.37	Project Name:	AMI 2013 Sand Search
Comments:												Analysis Date:	02-24-13
Depths and elevations based on measured values												Analyzed By:	LC
						Coastal Planning & Engineering 2481 NW Boca Raton Blvd. Boca Raton, FL 33431 ph (561) 391-8102 fax (561) 391-9116						Easting (X, ft):	412,906
												Northing (Y, ft):	1,162,570
												Horizontal System:	NAD 1983
												Vertical System:	NAVD 88