
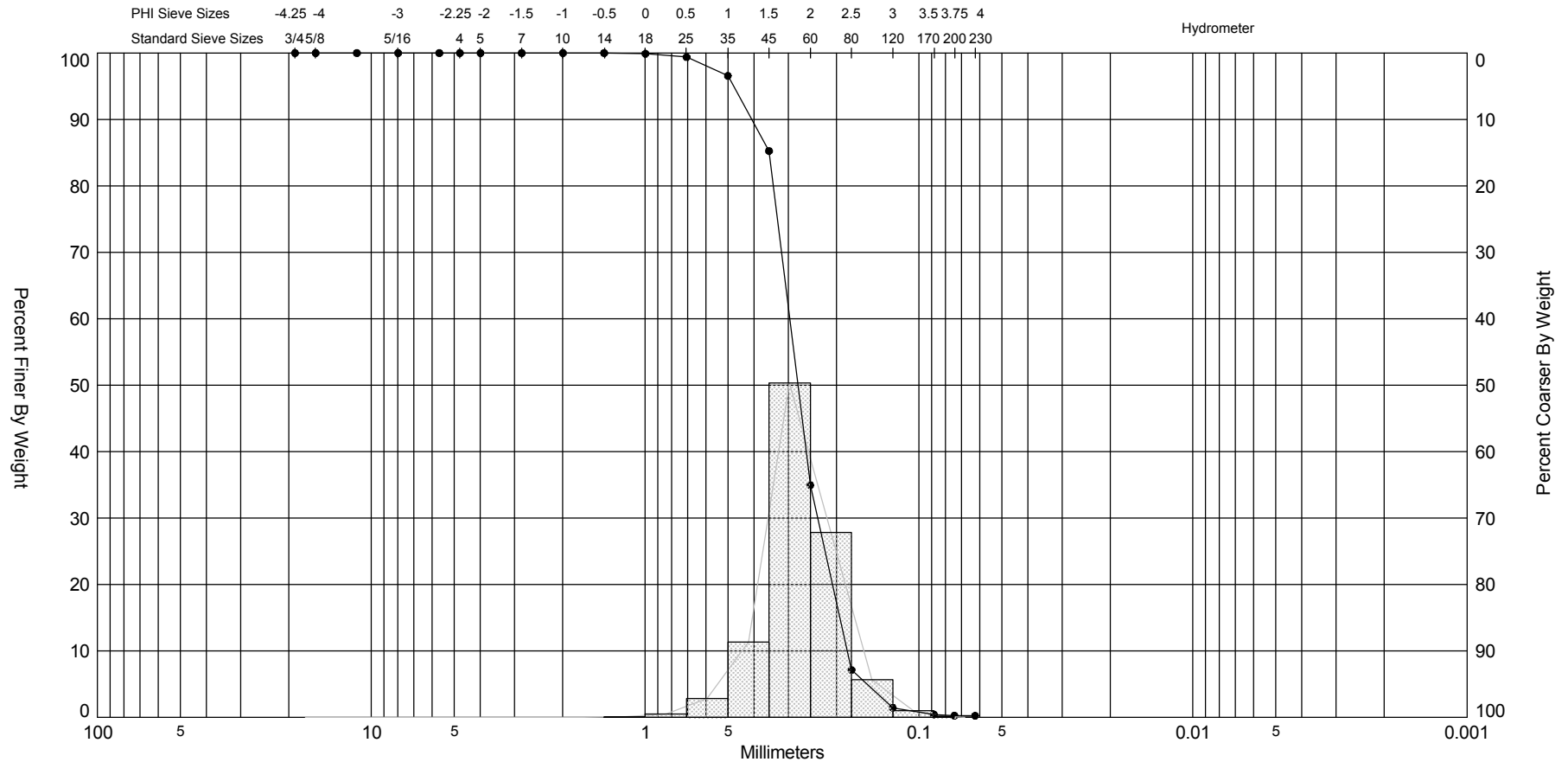



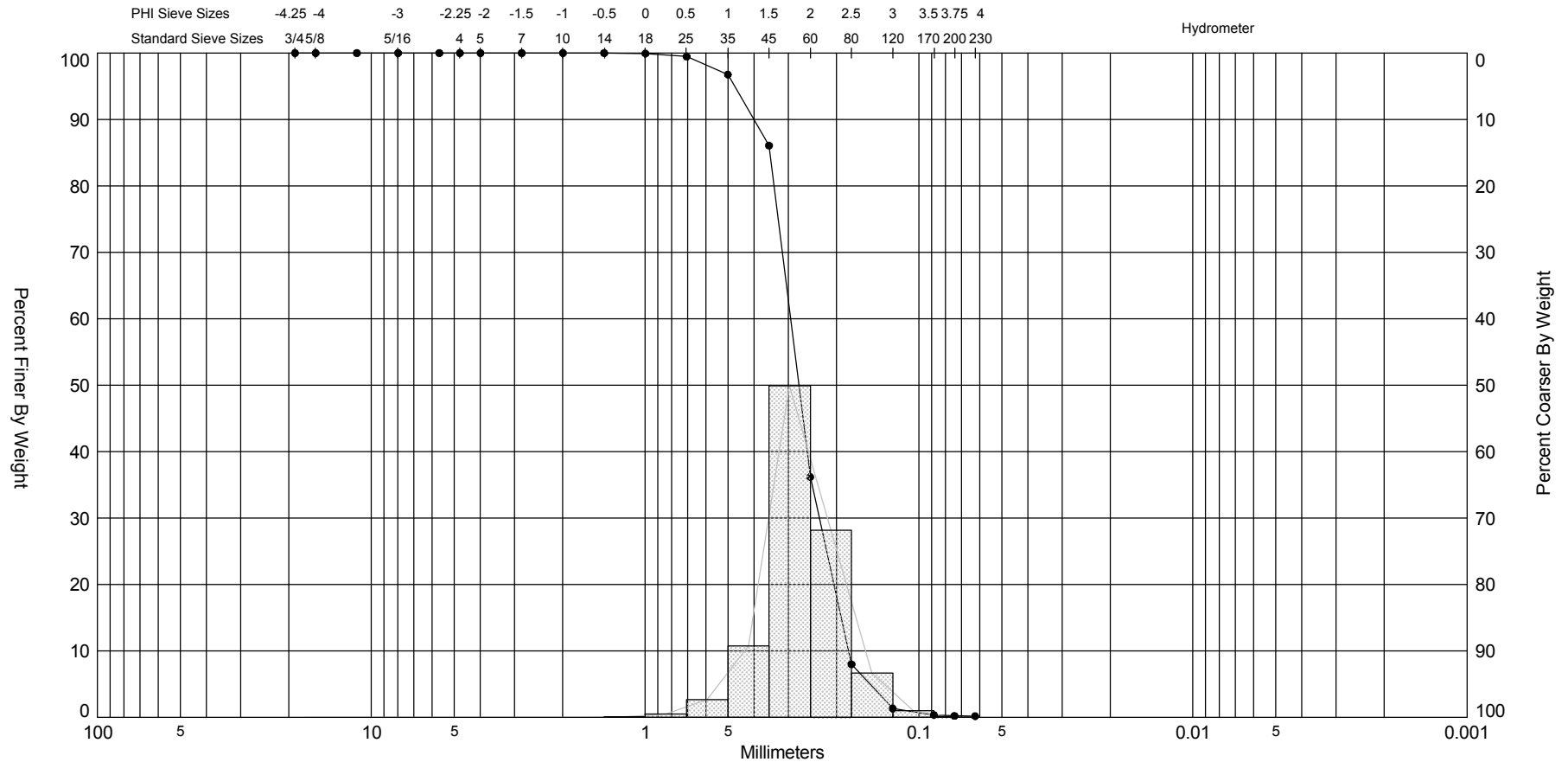
Gravel		Sand			Silt and Clay
Coarse	Fine	Coarse	Medium	Fine	

Sample	Symbol	Elev. (ft)	USCS	% Fines	% Organics	% Carbonates	Median	Mean	Skew	Kurt	Sort	Sample Information	
WA-63 #WA-63 0'	—●—	-71.8	SP	#200 - 0.03 #230 - 0.02			1.77	1.76	-0.38	4.8	0.47	Project Name:	Walton County Borrow Area A
Comments:												Analysis Date:	
Depths and elevations based on measured values												Analyzed By:	
							Louisiana State University 216 Howe-Russell Geoscience Complex Baton Rouge, LA 70803 ph (225) 578-5330 fax (225) 578-2520					Easting (X, ft):	1,380,538
												Northing (Y, ft):	480,955
												Horizontal System:	NAD 1983
												Vertical System:	NAVD 88




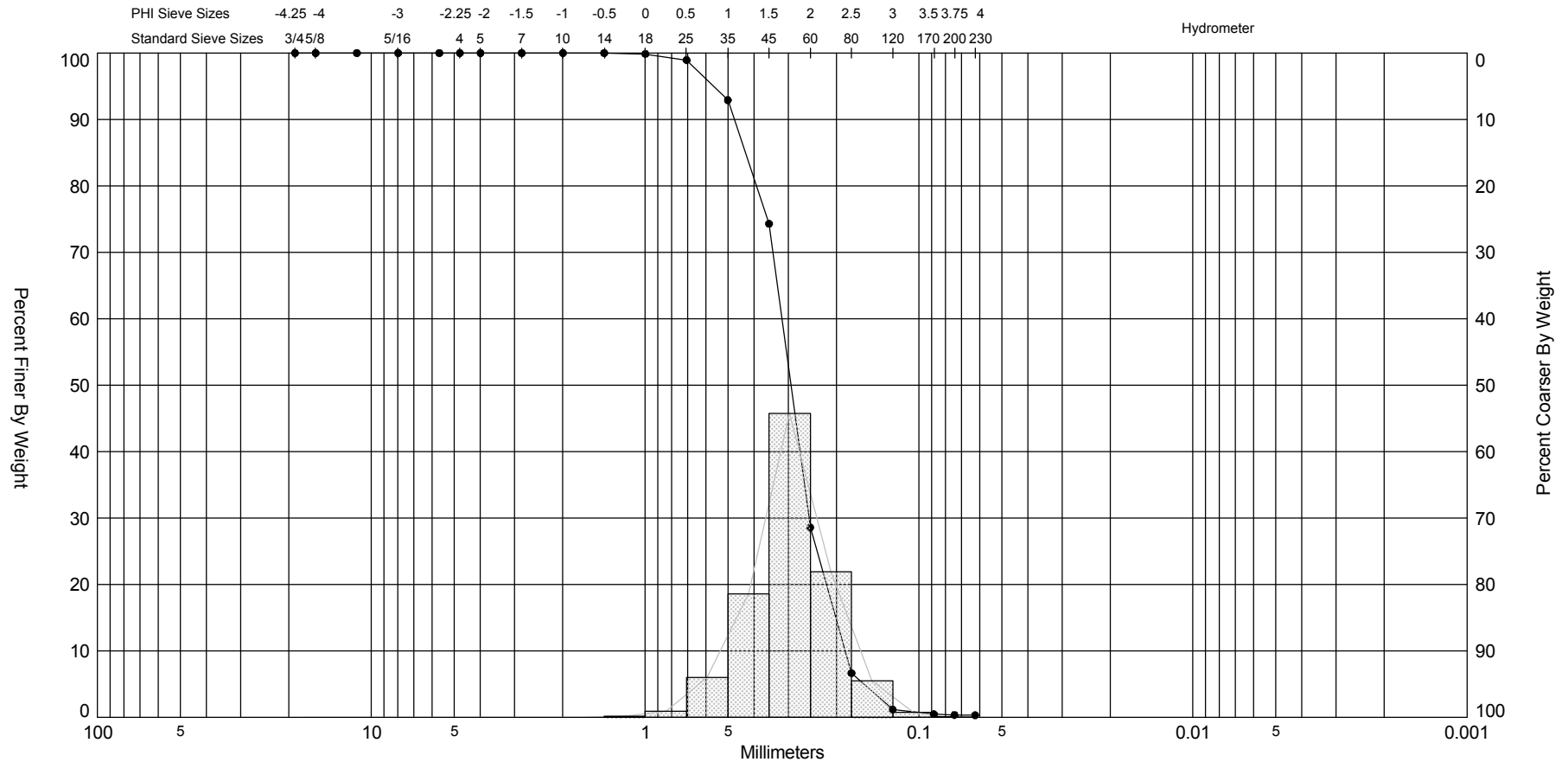
Gravel		Sand			Silt and Clay
Coarse	Fine	Coarse	Medium	Fine	

Sample	Symbol	Elev. (ft)	USCS	% Fines	% Organics	% Carbonates	Median	Mean	Skew	Kurt	Sort	Sample Information	
WA-63 #WA-63 1.5'	—●—	-73.3	SP	#200 - 0.25 #230 - 0.23			1.85	1.87	-0.07	4.67	0.46	Project Name:	Walton County Borrow Area A
Comments:												Analysis Date:	
Depths and elevations based on measured values												Analyzed By:	
							Louisiana State University 216 Howe-Russell Geoscience Complex Baton Rouge, LA 70803 ph (225) 578-5330 fax (225) 578-2520					Easting (X, ft):	1,380,538
												Northing (Y, ft):	480,955
												Horizontal System:	NAD 1983
												Vertical System:	NAVD 88




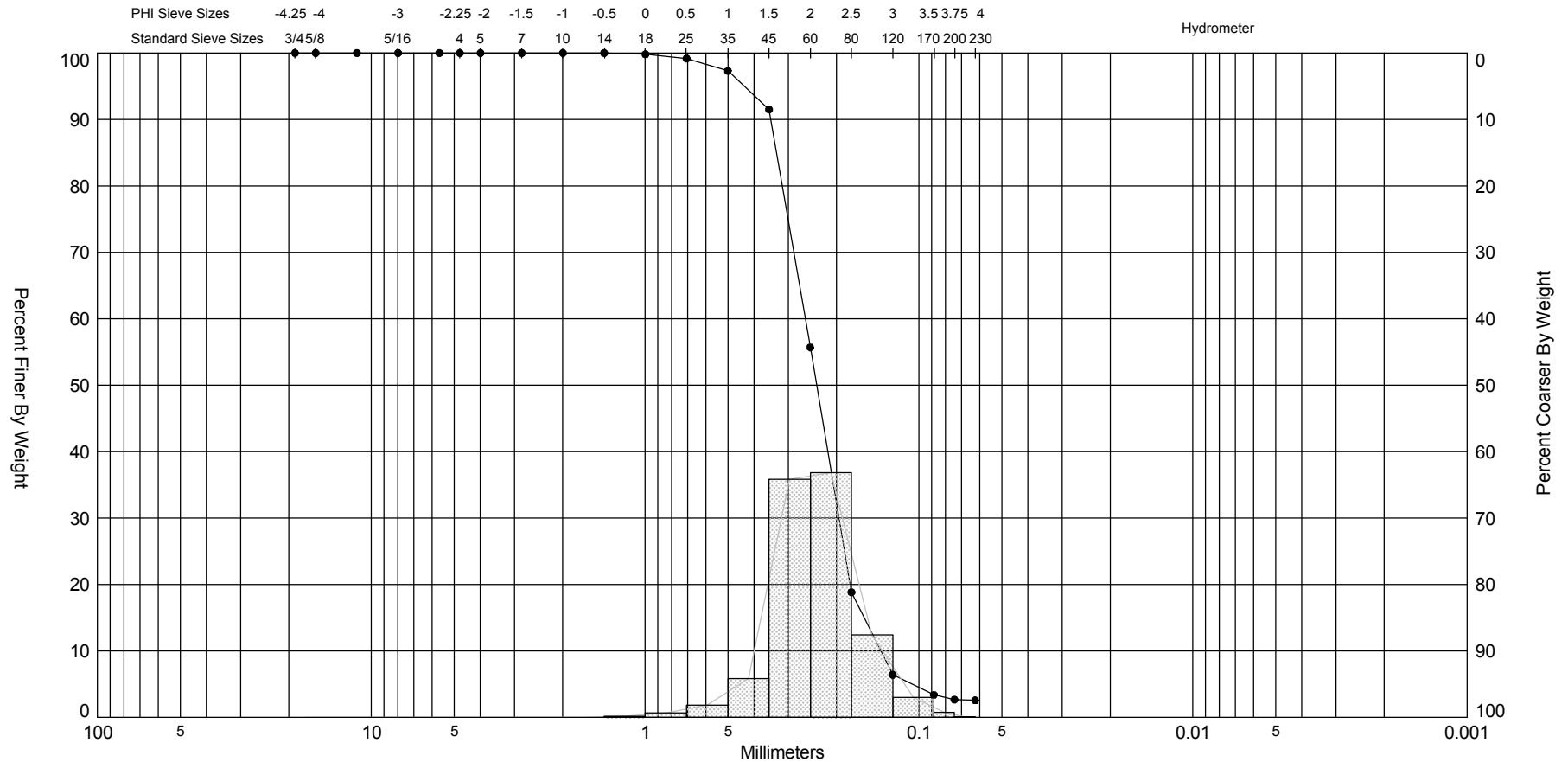
Gravel		Sand			Silt and Clay
Coarse	Fine	Coarse	Medium	Fine	

Sample	Symbol	Elev. (ft)	USCS	% Fines	% Organics	% Carbonates	Median	Mean	Skew	Kurt	Sort	Sample Information	
WA-63 #WA-63 3.0'	—●—	-74.8	SP	#200 - 0.21 #230 - 0.18			1.86	1.89	-0.05	4.46	0.46	Project Name:	Walton County Borrow Area A
Comments:												Analysis Date:	
Depths and elevations based on measured values												Analyzed By:	
							Louisiana State University 216 Howe-Russell Geoscience Complex Baton Rouge, LA 70803 ph (225) 578-5330 fax (225) 578-2520					Easting (X, ft):	1,380,538
												Northing (Y, ft):	480,955
												Horizontal System:	NAD 1983
												Vertical System:	NAVD 88




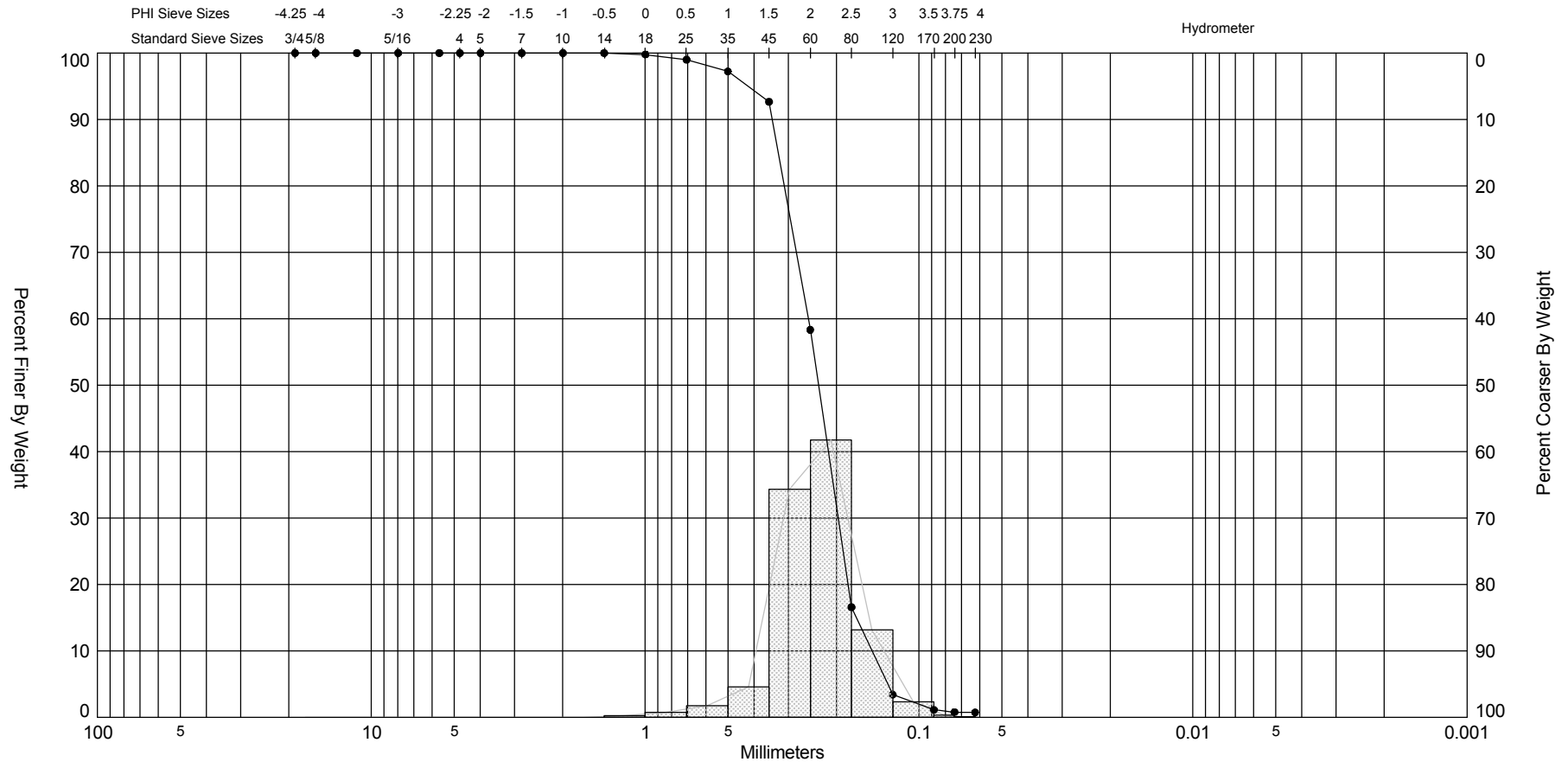
Gravel		Sand			Silt and Clay
Coarse	Fine	Coarse	Medium	Fine	

Sample	Symbol	Elev. (ft)	USCS	% Fines	% Organics	% Carbonates	Median	Mean	Skew	Kurt	Sort	Sample Information	
WA-63 #WA-63 4.5'	—●—	-76.3	SP	#200 - 0.36 #230 - 0.32			1.77	1.76	-0.11	3.8	0.51	Project Name:	Walton County Borrow Area A
Comments:												Analysis Date:	
Depths and elevations based on measured values												Analyzed By:	
							Louisiana State University 216 Howe-Russell Geoscience Complex Baton Rouge, LA 70803 ph (225) 578-5330 fax (225) 578-2520					Easting (X, ft):	1,380,538
												Northing (Y, ft):	480,955
												Horizontal System:	NAD 1983
												Vertical System:	NAVD 88




Gravel		Sand			Silt and Clay
Coarse	Fine	Coarse	Medium	Fine	

Sample	Symbol	Elev. (ft)	USCS	% Fines	% Organics	% Carbonates	Median	Mean	Skew	Kurt	Sort	Sample Information	
WA-63 #WA-63 6.0'	—●—	-77.8	SP	#200 - 2.67 #230 - 2.55			2.08	2.07	-0.15	4.64	0.53	Project Name:	Walton County Borrow Area A
Comments:												Analysis Date:	
Depths and elevations based on measured values												Analyzed By:	
							Louisiana State University 216 Howe-Russell Geoscience Complex Baton Rouge, LA 70803 ph (225) 578-5330 fax (225) 578-2520					Easting (X, ft):	1,380,538
												Northing (Y, ft):	480,955
												Horizontal System:	NAD 1983
												Vertical System:	NAVD 88



Gravel		Sand			Silt and Clay
Coarse	Fine	Coarse	Medium	Fine	

Sample	Symbol	Elev. (ft)	USCS	% Fines	% Organics	% Carbonates	Median	Mean	Skew	Kurt	Sort	Sample Information	
WA-63 #WA-63 7.5'	—●—	-79.3	SP	#200 - 0.75 #230 - 0.73			2.1	2.08	-0.47	5.16	0.5	Project Name:	Walton County Borrow Area A
Comments:												Analysis Date:	
Depths and elevations based on measured values												Analyzed By:	
							Louisiana State University 216 Howe-Russell Geoscience Complex Baton Rouge, LA 70803 ph (225) 578-5330 fax (225) 578-2520					Easting (X, ft):	1,380,538
												Northing (Y, ft):	480,955
												Horizontal System:	NAD 1983
												Vertical System:	NAVD 88