
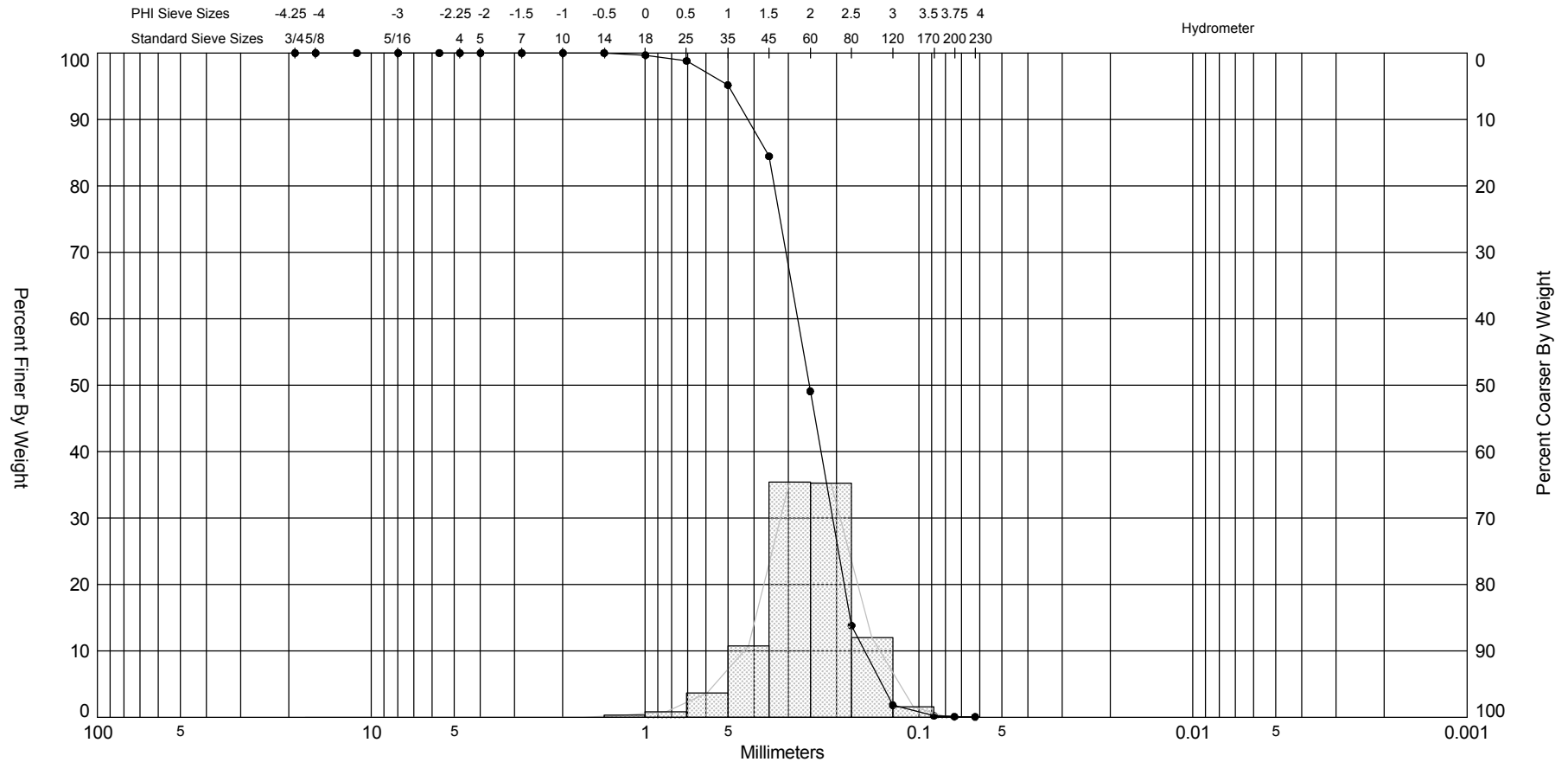
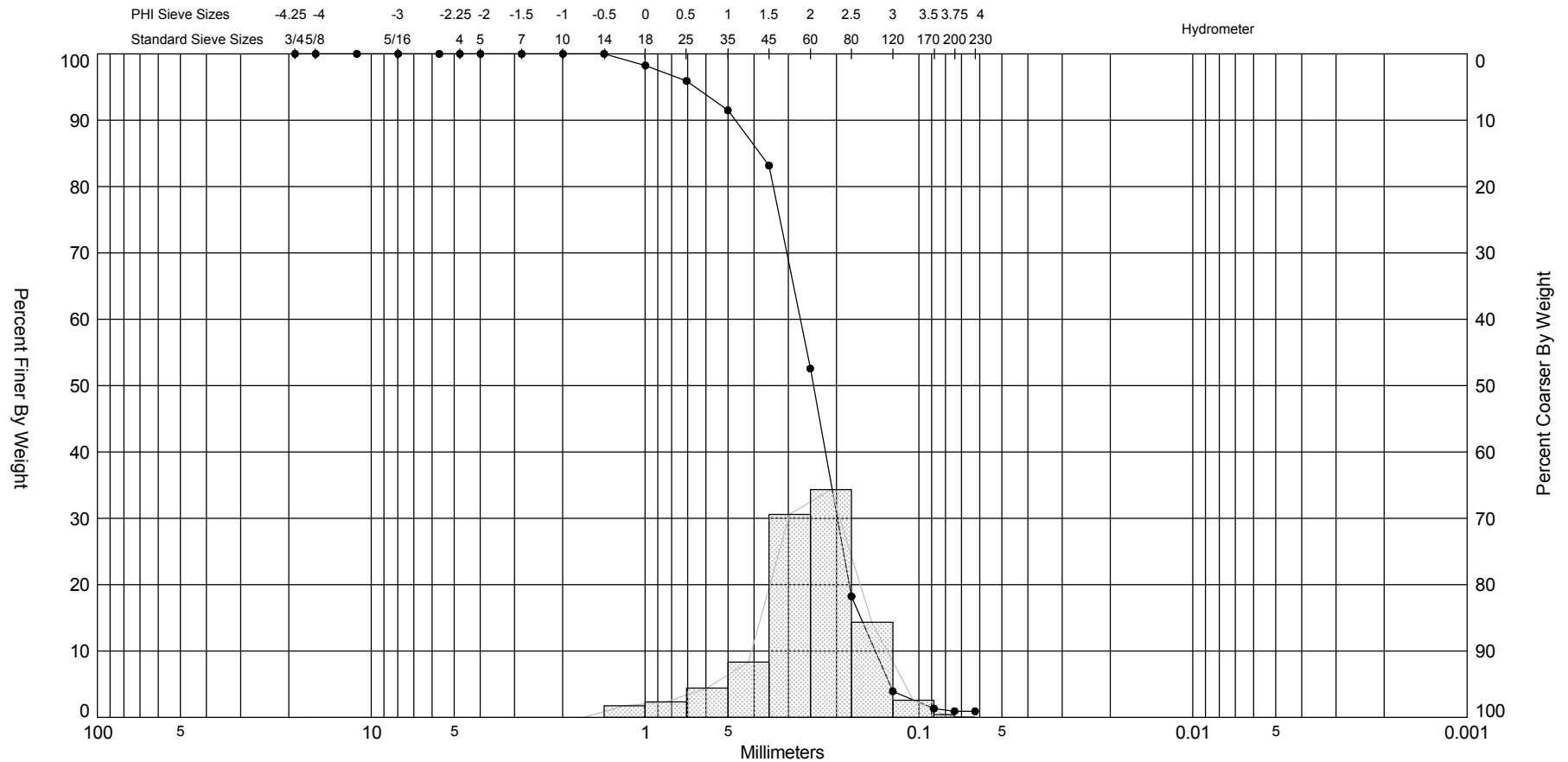



| Gravel | | Sand | | | Silt and Clay |
|--------|------|--------|--------|------|---------------|
| Coarse | Fine | Coarse | Medium | Fine | |

| Sample | Symbol | Elev. (ft) | USCS | % Fines | % Organics | % Carbonates | Median | Mean | Skew | Kurt | Sort | Sample Information | |
|---|--------|------------|------|----------------------------|------------|--------------|---|------|-------|--------------------|------|--------------------|-----------------------------|
| WA-36 #WA-36 1.5' | —●— | -76.7 | SP | #200 - 0.28 #230 - 0.23 | | | 1.82 | 1.8 | -0.44 | 4.14 | 0.56 | Project Name: | Walton County Borrow Area A |
| Comments: | | | | | | | | | | | | Analysis Date: | |
| Depths and elevations based on measured values | | | | | | | | | | | | Analyzed By: | |
|  | | | | | | | Louisiana State University 216 Howe-Russell Geoscience Complex Baton Rouge, LA 70803 ph (225) 578-5330 fax (225) 578-2520 | | | Easting (X, ft): | | 1,376,033 | |
| | | | | | | | | | | Northing (Y, ft): | | 472,291 | |
| | | | | | | | | | | Horizontal System: | | NAD 1983 | |
| | | | | | | | | | | Vertical System: | | NAVD 88 | |





| Gravel | | Sand | | | Silt and Clay |
|--------|------|--------|--------|------|---------------|
| Coarse | Fine | Coarse | Medium | Fine | |

| Sample | Symbol | Elev. (ft) | USCS | % Fines | % Organics | % Carbonates | Median | Mean | Skew | Kurt | Sort | Sample Information | |
|---|--------|------------|------|----------------------------|------------|---|--------|------|-------|------|------|--------------------|-----------------------------|
| WA-36 #WA-36 4.5' | —●— | -79.7 | SP | #200 - 0.94 #230 - 0.91 | | | 2.04 | 1.96 | -0.86 | 4.43 | 0.67 | Project Name: | Walton County Borrow Area A |
| Comments: | | | | | | | | | | | | Analysis Date: | |
| Depths and elevations based on measured values | | | | | | | | | | | | Analyzed By: | |
|  | | | | | | Louisiana State University 216 Howe-Russell Geoscience Complex Baton Rouge, LA 70803 ph (225) 578-5330 fax (225) 578-2520 | | | | | | Easting (X, ft): | 1,376,033 |
| | | | | | | | | | | | | Northing (Y, ft): | 472,291 |
| | | | | | | | | | | | | Horizontal System: | NAD 1983 |
| | | | | | | | | | | | | Vertical System: | NAVD 88 |