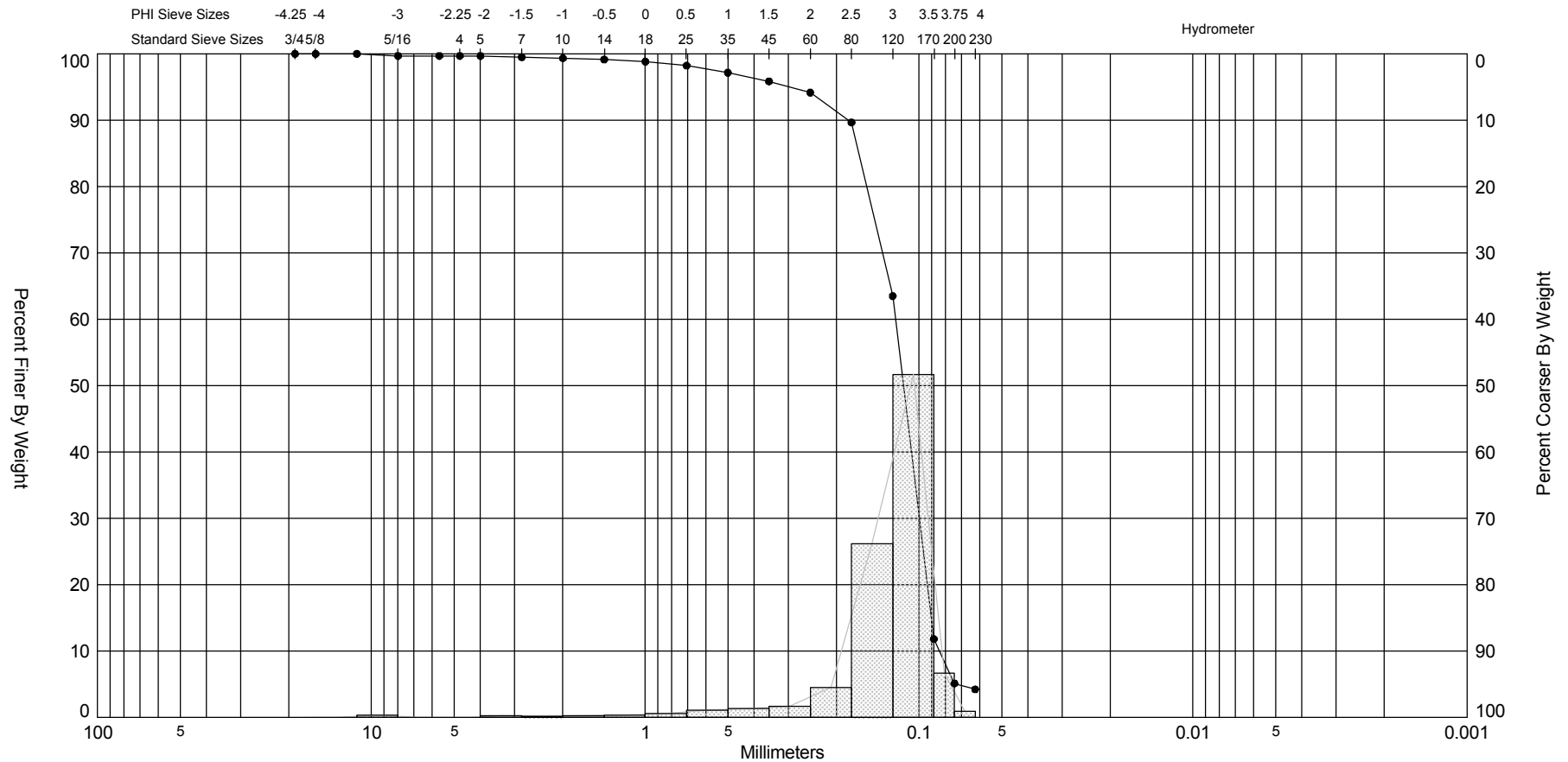




SIEVE ANALYSIS LIDO\_06\_VC.GPJ FL DEP ROSS.GDT 2/28/06



Gravel		Sand			Silt and Clay
Coarse	Fine	Coarse	Medium	Fine	

Sample	Symbol	Elev. (ft)	USCS	% Fines	% Organics	% Carbonates	Median	Mean	Skew	Kurt	Sort	Sample Information	
LKVC-06-06 #6		-21.4	SP-SM	#200 - 5.11 #230 - 4.21			3.13	2.94	-3.98	25.78	0.74	Project Name:	Lido Key Sand Search
Comments:												Analysis Date:	01-25-06
Depths and elevations based on measured values												Analyzed By:	AMS
						Coastal Planning & Engineering 2481 NW Boca Raton Blvd, Boca Raton FL 33431 ph (561) 391-8102 fax (561) 391-9116						Easting (X, ft):	463,617
												Northing (Y, ft):	1,086,337
												Horizontal System:	NAD 1983
												Vertical System:	NAVD 88