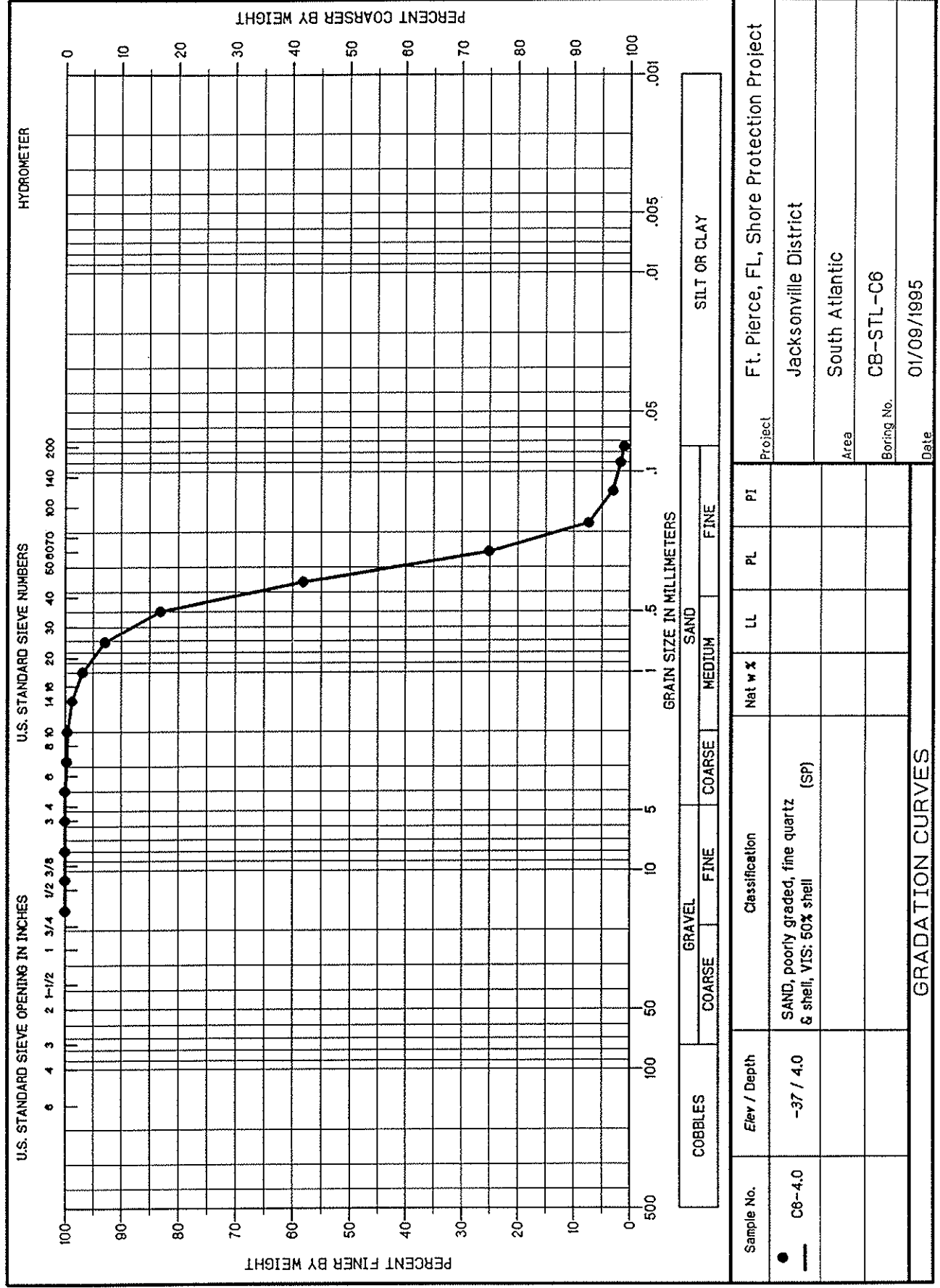
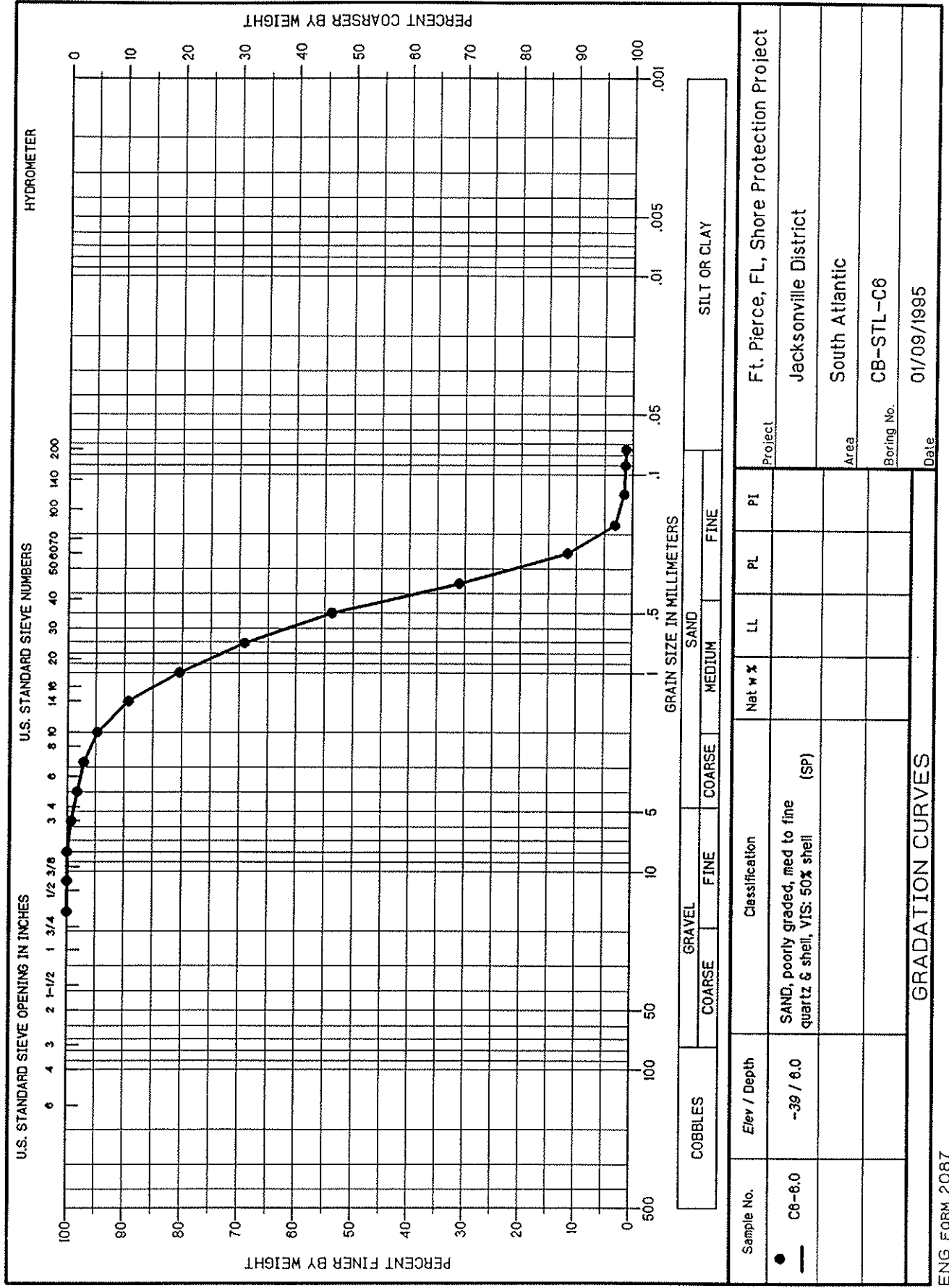
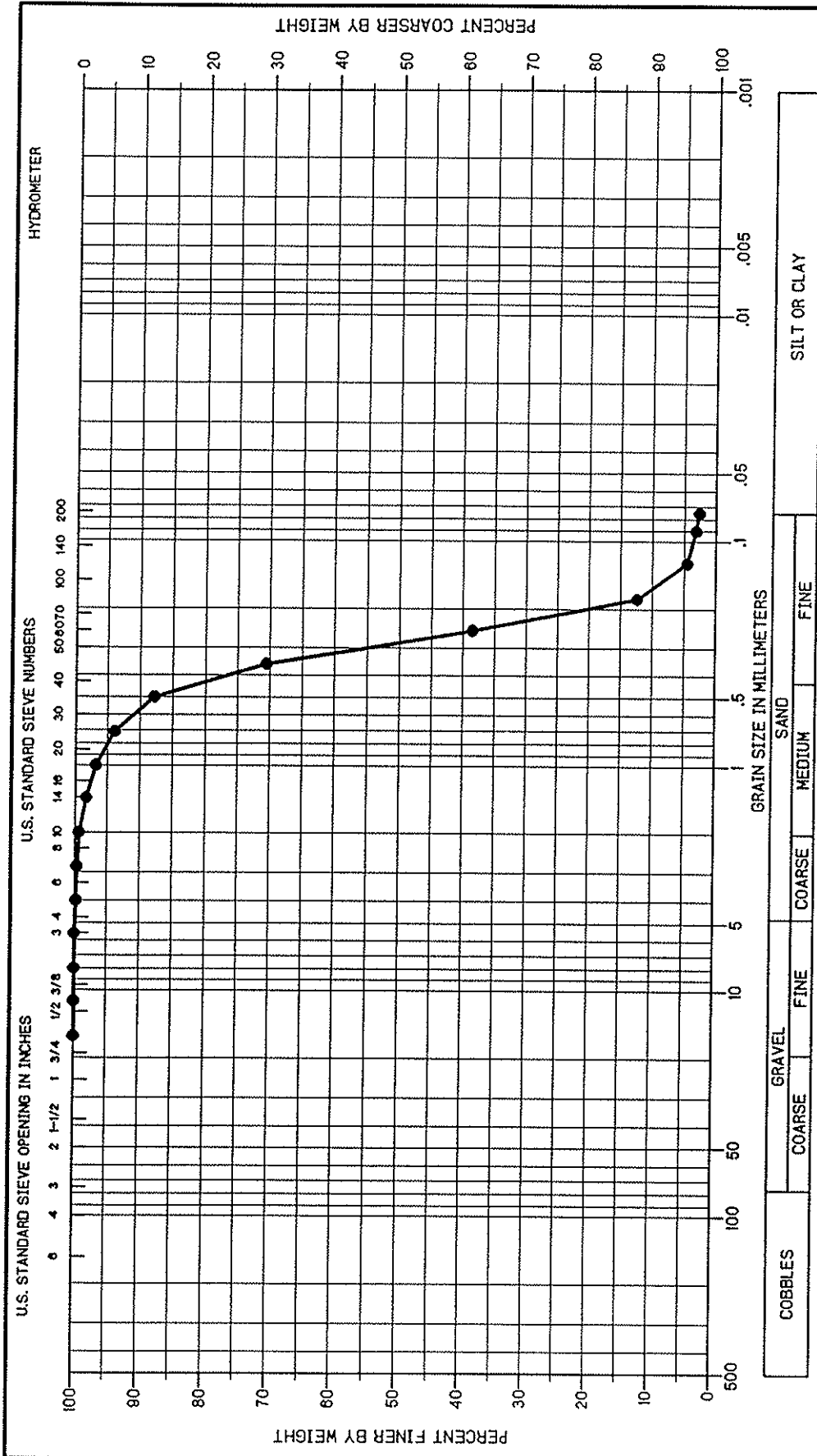


Sample No.	Elav / Depth	Classification	Net %	LL	PL	PI	Project
C6-2.0	-35 / 2.0	SAND, poorly graded, med to fine quartz & shell, VIS: 50% shell (SP)					Ft. Pierce, FL, Shore Protection Project
							Jacksonville District
							South Atlantic
							CB-STL-C6
							Boring No.
							Date
							01/09/1995

GRADATION CURVES







Sample No.	Elev / Depth	Classification	Nat w %	LL	PL	PI	Project
C8-8.0	-41 / 8.0	SAND, poorly graded, fine quartz & shell, VIS: 50% shell (SP)					Ft. Pierce, FL, Shore Protection Project
							Jacksonville District
							South Atlantic
							Boring No. CB-STL-C6
							Date 01/09/1995

GRADATION CURVES