

Sample No.	Elev / Depth	Classification	Nat w %	LL	PL	PI
E1-0.8	-27.8 / 0.8	SAND, poorly graded, medium quartz, VIS: 50% shell (SP)				

GRADATION CURVES

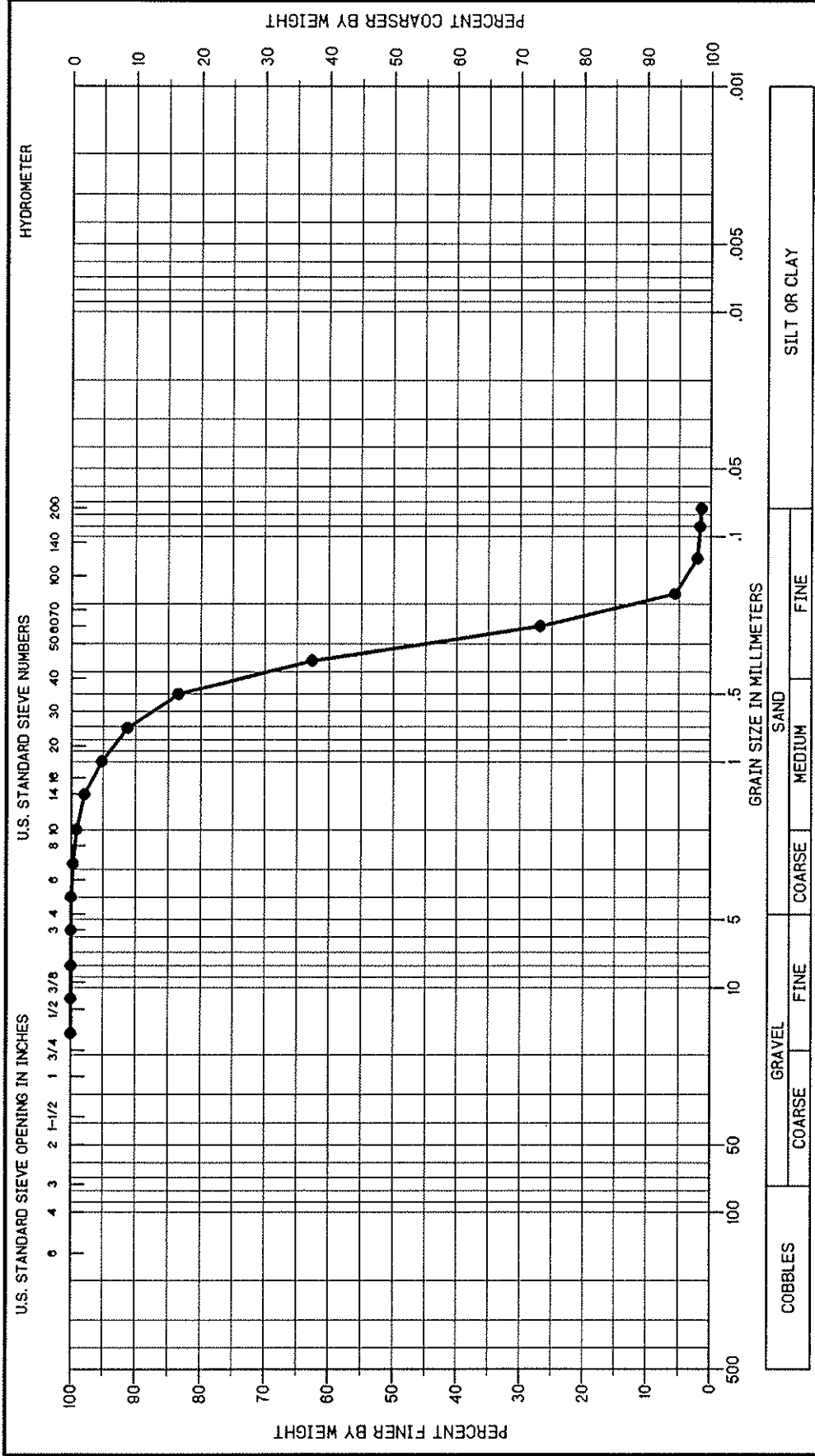
Project: Ft. Pierce, FL, Shore Protection Project

Area: Jacksonville District

Boring No.: South Atlantic

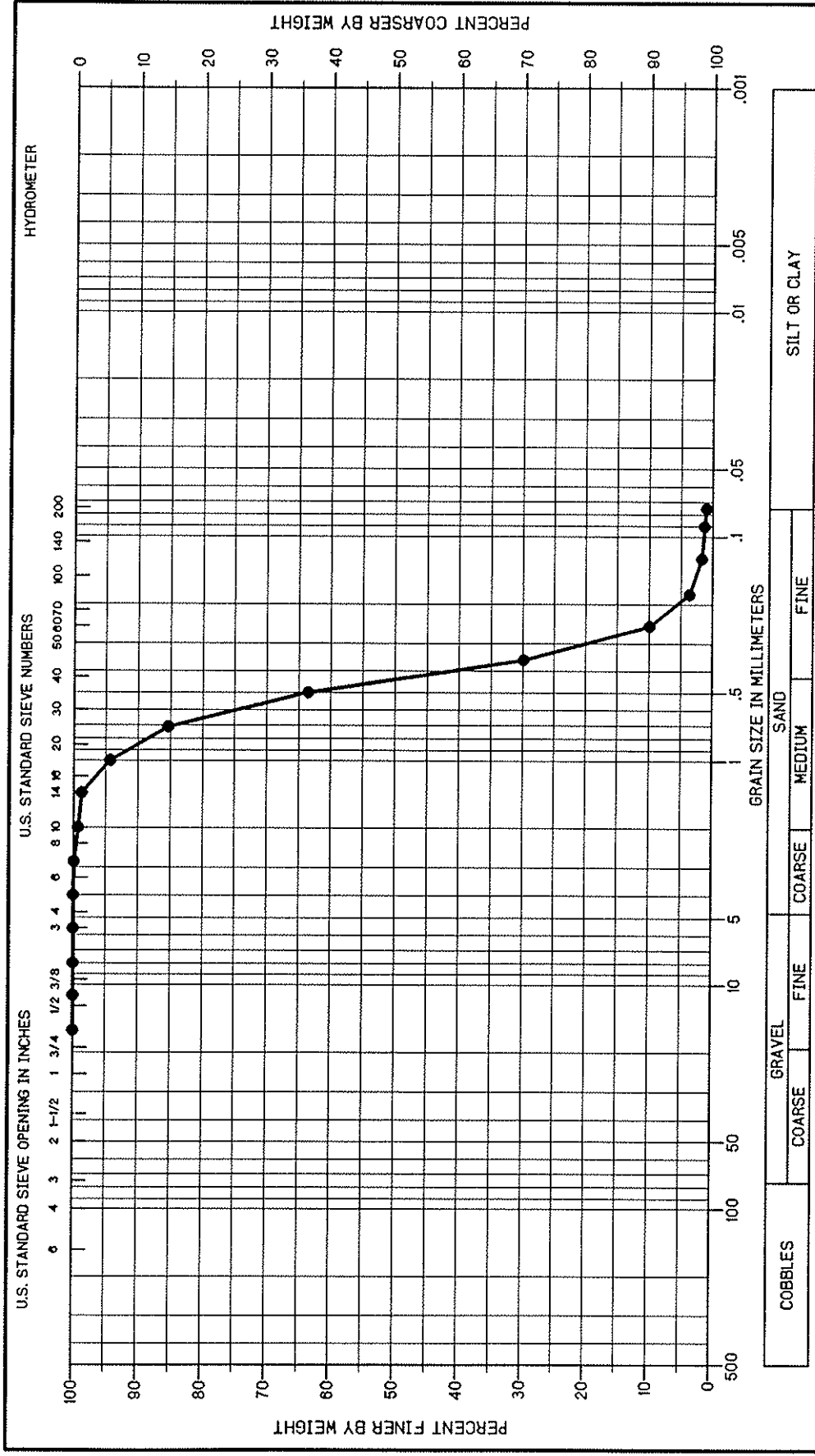
Date: CB-STL-E1

Date: 01/09/1995

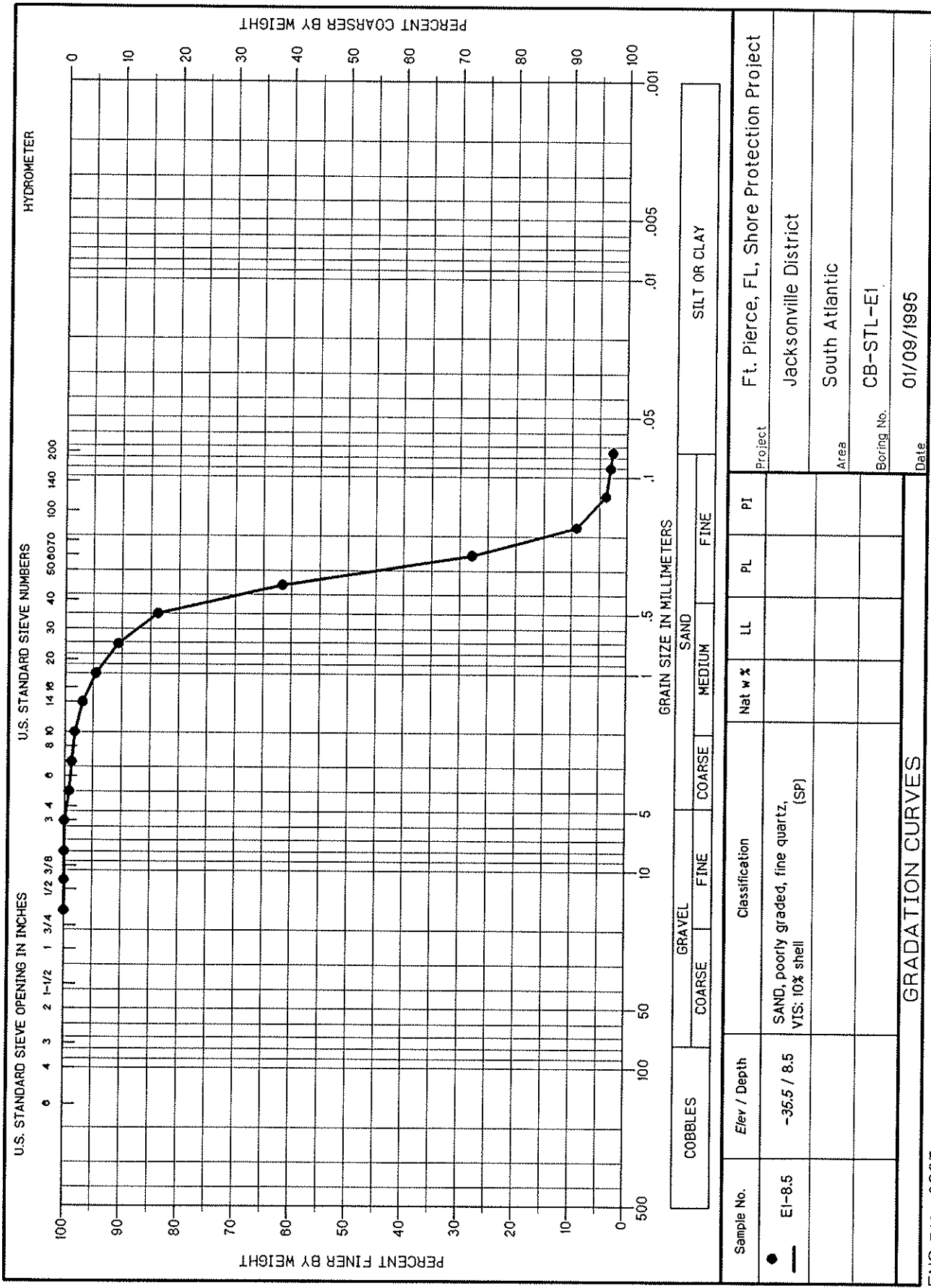


Sample No.	Elev / Depth	Classification	Nat w %	LL	PL	PI	Project
● E1-3.0	-30 / 3.0	SAND, poorly graded, fine quartz, (SP)					Ft. Pierce, FL, Shore Protection Project
—		SAND, 50% shell					Jacksonville District
							South Atlantic
							Boring No. CB-STL-E1
							Date 01/09/1995

GRADATION CURVES



Sample No.	Elev / Depth	Classification	Nat w %	LL	PL	PI
E1-6.3	-33.3 / 6.3	SAND, poorly graded, med to fine quartz, VTS: 30% shell (SP)				
GRADATION CURVES						
Project						
Ft. Pierce, FL, Shore Protection Project						
Area						
Jacksonville District						
Boring No.						
South Atlantic						
Date						
CB-STL-E1						
01/09/1995						



GRADATION CURVES