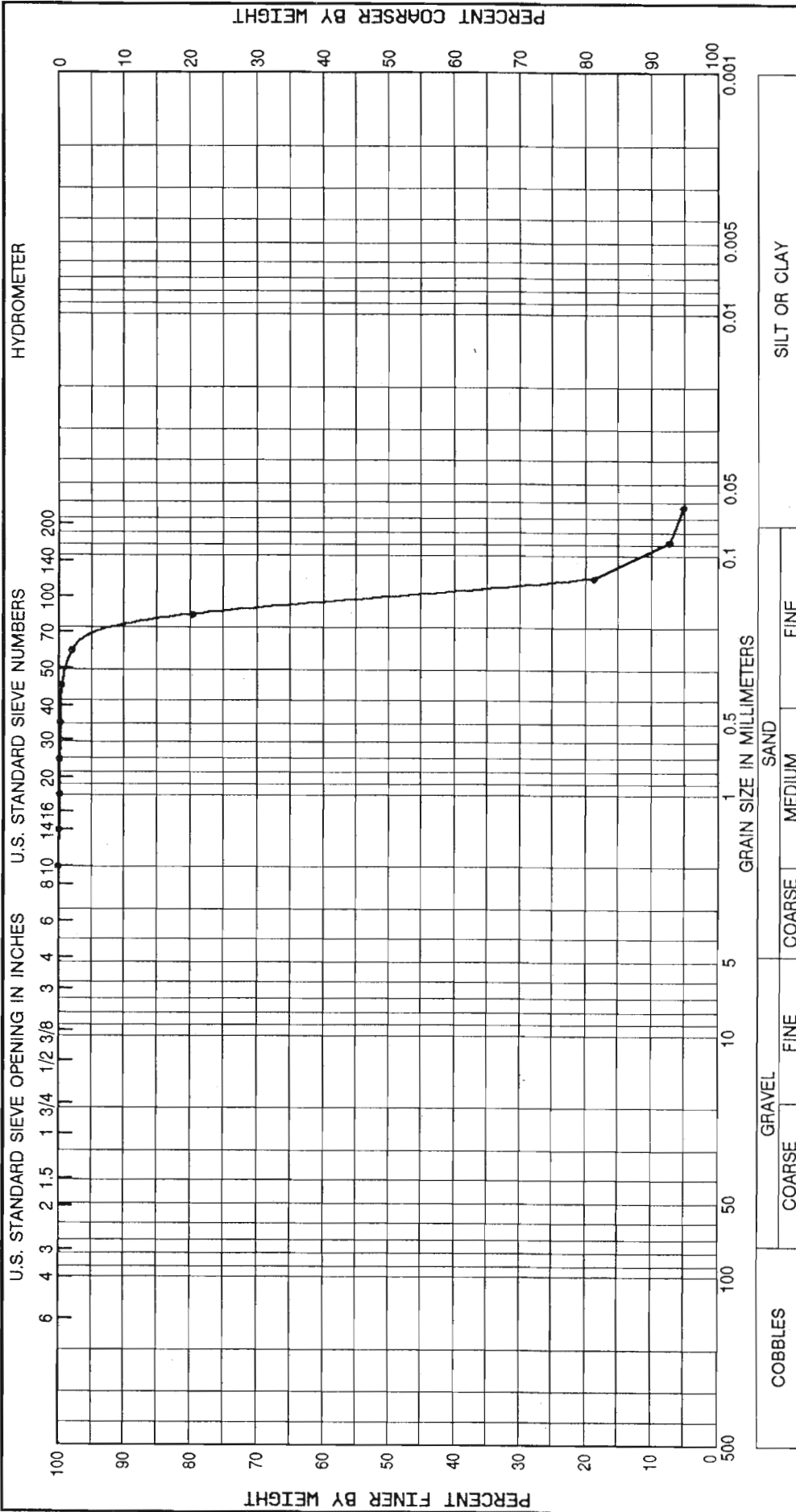


DEPARTMENT OF THE ARMY, SOUTH ATLANTIC DIVISION LABORATORY
CORPS OF ENGINEERS, 611 SOUTH COBB DRIVE, MARIETTA, GA. 30060

WORK ORDER: 8955
REQUISITION: RM-CW-93-0261

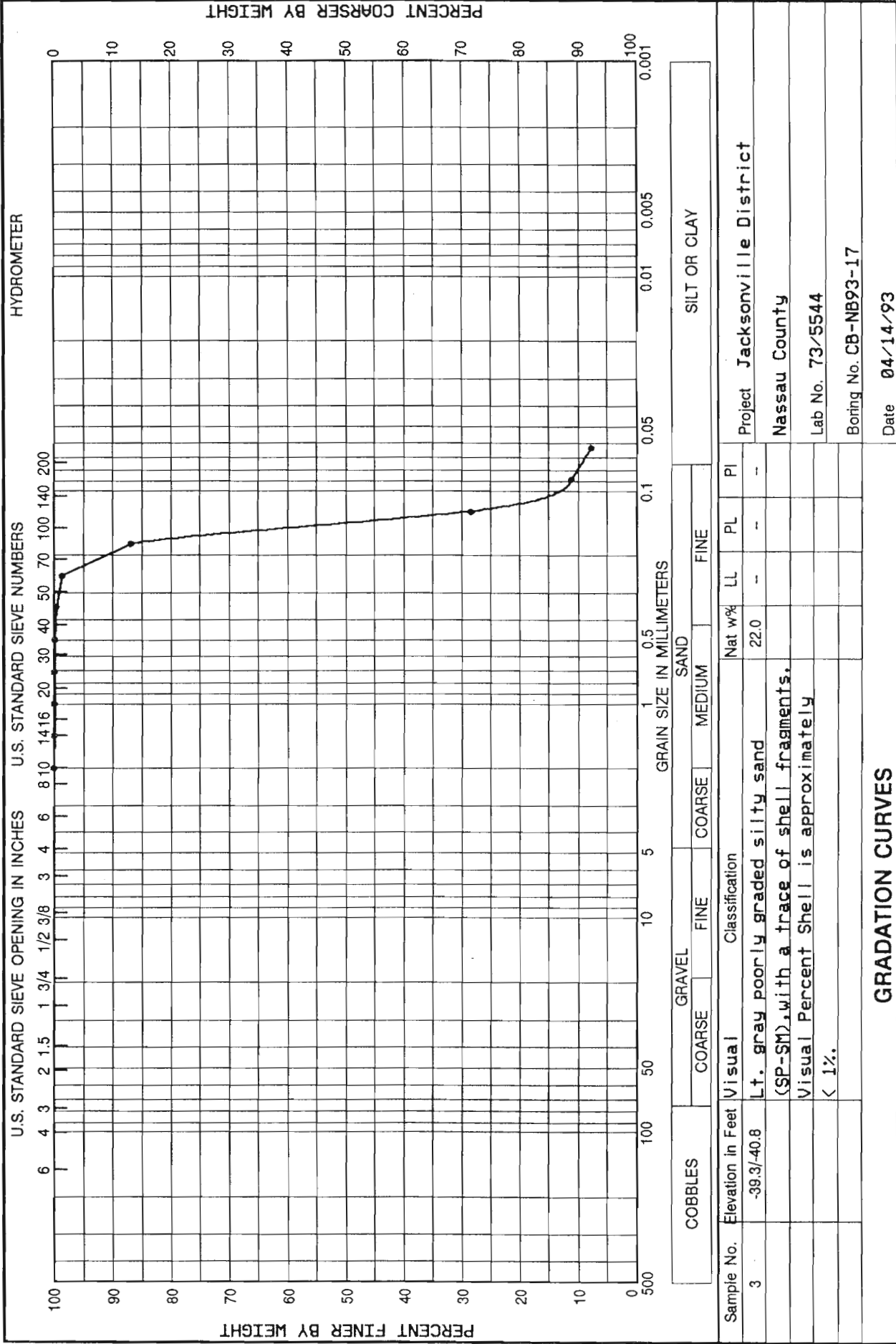


Sample No.	Elevation in Feet	Visual	Classification	Nat w%	LL	PL	PI
1	-30.8/-33.0	Lt. gray poorly graded silty sand		21.3	--	--	--
		(SP-SM), with a trace of shell fragments.					
		Visual Percent Shell is approximately					
		< 1%.					
GRADATION CURVES							
				Project Jacksonville District			
				Nassau County			
				Lab No. 73/5543			
				Boring No. CB-NB93-17			
				Date 04/14/93			



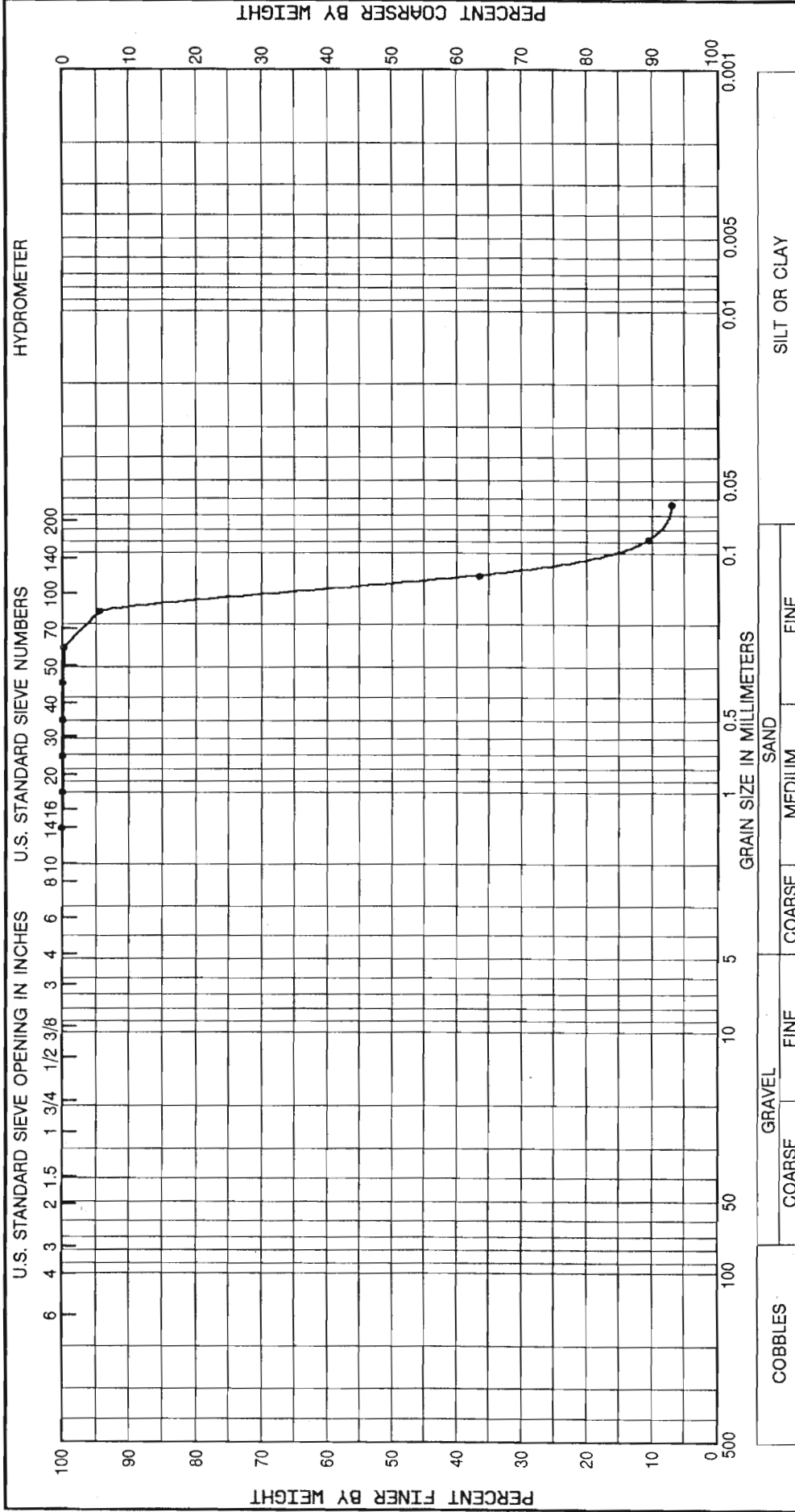
DEPARTMENT OF THE ARMY, SOUTH ATLANTIC DIVISION LABORATORY
CORPS OF ENGINEERS, 611 SOUTH COBB DRIVE, MARIETTA, GA. 30060

WORK ORDER: 6955
REQUISITION: RM-CW-93-0261



DEPARTMENT OF THE ARMY, SOUTH ATLANTIC DIVISION LABORATORY
CORPS OF ENGINEERS, 611 SOUTH COBB DRIVE, MARIETTA, GA. 30060

WORK ORDER: 6955
REQUISITION: RM-CW-93-0261



Sample No.	Elevation in Feet	GRAVEL			SAND			SILT OR CLAY			Project	District
		COARSE	FINE	Classification	COARSE	MEDIUM	FINE	COARSE	MEDIUM	FINE		
5	-47.8/-49.6	Visual		Gray poorly graded silty sand (SP-SM), with a trace of shell fragments.	Nat w%	LL	PL	PI			Nassau County	
				Visual Percent Shell is approximately < 1%.							Lab No. 73/5545	
											Boring No. CB-NB93-17	
GRADATION CURVES											Date	04/14/93

