











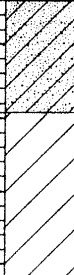







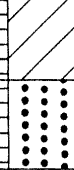
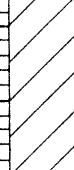
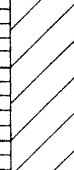
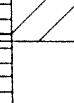

























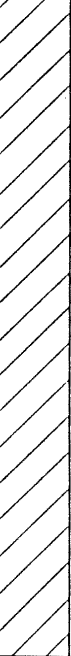

VIBRACORE LEGEND

	CH CLAY, FIRM, TRACE SHELL FRAGMENTS, GRAY		OL CLAY, ORGANIC, TRACE SHELL, DARK GRAY TO BLACK
	CL SANDY CLAY, SHELL FRAGMENTS, LITTLE FINE QUARTZ, LITTLE CLAY, GRAY		SC SAND, CLAYEY, FINE QUARTZ, SHELL FRAGMENTS, GRAY
	GC SHELLY CLAY, LITTLE CLAY, SHELL FRAGMENTS, LIGHT GRAY WITH GREENISH TINGE		SM SHELL SAND, FINE QUARTZ AND CARBONATE, LITTLE SILT, LIGHT GRAY
	GP SHELL SAND, MEDIUM TO COARSE QUARTZ, TRACE CLAY, LIGHT GRAY		SP SAND, FINE QUARTZ, TRACE CLAY, GRAY
	OH ORGANIC CLAY, FIRM, TRACE SHELL, DARK GRAY		SW SHELL, SAND, LITTLE FINE TO MEDIUM QUARTZ, DARK GRAY

 olsen associates, inc. Coastal Engineering		PROJECT: BREVARD COUNTY SAND SEARCH			CORE NO.: 1	
		DRILLER: A.O.S.S.		DATE OF HOLE: 7/17/89 15:15		
		LOG BY: F.I.T. Civil/Bacchus		O.A. REP.: Wm. Buckingham, P.E.		
		DEPTH OF WATER: 26.7'		X- 637492		
		DEPTH OF HOLE: 18.6'		Y- 1483468		
ELEVATION	DEPTH	LEGEND	CLASSIFICATION OF MATERIALS	% CORE RECOVERY	SAMPLE NO.	REMARKS
	1		Sandy clay, trace whole and broken shell up to 2 in., little fine quartz, little clay, gray (CL)	100%		
	2					
	3					
	4					
	5					
	6					6.7' cut
	7					
	8					
	9					
	10			9.7' to 9.9' local shell zone		
	11			10.5' to 10.7' local shell zone	100%	
	12		Shell sand, med to coarse quartz sand and fine to 1/2 in. shell fragments, little shell to 1 1/2 in., little clay, gray (SC)			12.8' cut
	13					
	14		Sandy clay, trace whole and broken shells up to 1 1/2 in., little fine quartz little clay, gray (CL)	100%		
	15					
	16		Clay, firm, trace whole and broken shells up to 1 1/2 in. gray (CH)			
	17					
	18		15.8' to 16.0' local shell zone			18.8' cut
	19		TD 18.8 ft.			
	20					
















 olsen associates, inc. Coastal Engineering		PROJECT: BREVARD COUNTY SAND SEARCH			CORE NO.: 2		
		DRILLER: A.O.S.S.			DATE OF HOLE: 7/17/89 16:55		
		LOG BY: F.I.T. Civil/Bacchus			O.A. REP.: Wm. Buckingham, P.E.		
		DEPTH OF WATER: 21.7' DEPTH OF HOLE: 20.0'			X- 633184 Y- 1478561		
ELEVATION	DEPTH	LEGEND	CLASSIFICATION OF MATERIALS	% CORE RECOVERY	SAMPLE NO.	REMARKS	
	1		Sand, clayey, fine quartz, trace fine to 1/4 in. shell fragments, gray (SC)	100%	1 (2.5')		
	2						
	3		Clay, firm, gray (CH)		2 (4.3')	5.1' cut	
	4						
	5		Sand, clayey, fine quartz, some fine to 1/4 in. shell fragments, gray (SC)		3 (7.0')		
	6						
	7		Clay, firm, trace fine quartz sand, trace fine to 1/2 in. shell fragments, gray (CL)			10.1' cut	
	8						
	9		Sand, fine quartz, trace shell to 1/4 in., trace clay, gray (SP)		100%		
	10						
	11		8.0 to 8.2 ft, local shell zone				
	12						
	13		Clay, firm, little fine quartz sand, little fine to 1/2 in. shell fragments, gray (CL)			15.2' cut	
	14						
	15		Shell sand, medium sand to 1/2 in shell, little shell to 1 in, little fine to medium quartz, dark gray (SW)		100%	20.1' cut	
	16						
	17		Clay, firm, trace fine quartz sand, some fine to 1/4 in shell fragments, gray (CL)				
	18						
	19						
	20						
			TD 20.1				






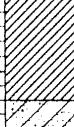

 olsen associates, inc. Coastal Engineering		PROJECT: BREVARD COUNTY SAND SEARCH			CORE NO.: 3		
		DRILLER: A.O.S.S.			DATE OF HOLE: 7/17/89 19:29		
		LOG BY: F.I.T. Civil/Bacchus			O.A. REP.: Wm. Buckingham, P.E.		
		DEPTH OF WATER: 31.2'			X- 638336		
		DEPTH OF HOLE: 18.6'			Y- 1474739		
ELEVATION	DEPTH	LEGEND	CLASSIFICATION OF MATERIALS	% CORE RECOVERY	SAMPLE NO.	REMARKS	
	1		Sandy clay, trace whole and broken shells up to 2 in, little fine quartz, little clay, gray (CL)	100%			
	2		Local shell zone in last 3 in of unit Sand, fine to med. quartz sand, trace shell up to 2 in, little clay, gray (SC)				
	3		Clay, firm, trace whole and broken shells up to 2 in, gray (CH)				
	4		3.6' for 1½" local shell zone				
	5						
	6		5.4' - 5.6' local shell zone				
	7		6.1' - 6.3' local shell zone	100%		6.3' cut	
	8						
	9						
	10						
	11		Shell sand, fine quartz sand to 2 in shell, little whole and broken shells, little clay, gray (SW-SC)				
	12		Organic clay, firm, trace shell whole and broken shells up to 2 in dark gray (OH)			12.6' cut	
	13			100%		Rooting dispersed throughout this unit	
	14						
	15						
	16						
	17						
	18						
	19		TD 18.8 ft			18.8' cut	
	20						



 olsen associates, inc. Coastal Engineering		PROJECT:			CORE NO.:		
		BREVARD COUNTY SAND SEARCH			4		
		DRILLER:		DATE OF HOLE:			
		A.O.S.S.		7/17/89 20:27			
LOG BY:		O.A. REP.:					
F.I.T. Civil/Bacchus		Wm. Buckingham, P.E.					
DEPTH OF WATER: 26.3'		X- 631990					
DEPTH OF HOLE: 20.0'		Y- 1471318					
ELEVATION	DEPTH	LEGEND	CLASSIFICATION OF MATERIALS	% CORE RECOVERY	SAMPLE NO.	REMARKS	
	1		Sandy clay, trace whole and broken shells up to 2 in, little fine quartz, little clay, gray (CL) 1.1 ft, 2.1 ft, 3.1 ft and 3.5 ft local shell zones	100%		Articulated bivalve @ 1.6 ft.	
	2						
	3						
	4		Shell sand, fine quartz sand to 2 in shell, little whole & broken shell, little clay, gray (SW-SC)				
	5		Sandy clay, trace whole and broken shells up to 2 in, little fine quartz, little clay, gray (CL)	100%		8.4' cut	
	6						
	7						
	8						
	9						
	10						
	11						
	12						
	13						
	14		Clay, firm, trace whole and broken shells to 2 in gray (CH)	100%		14.8' cut	
	15						
	16						
	17						
	18						
	19						
	20						
						20.4' cut	
			TD 20.4 ft				

CORE NO.:

4





 olsen associates, inc. Coastal Engineering		PROJECT: BREVARD COUNTY SAND SEARCH			CORE NO.: 5		
		DRILLER: A.O.S.S.			DATE OF HOLE: 7/18/89 8:08		
		LOG BY: F.I.T. Civil/Bacchus			O.A. REP.: Wm. Buckingham, P.E.		
		DEPTH OF WATER: 20.8'			X- 630553		
DEPTH OF HOLE: 14.6'			Y- 1469722				
ELEVATION	DEPTH	LEGEND	CLASSIFICATION OF MATERIALS	% CORE RECOVERY	SAMPLE NO.	REMARKS	
	1		Sand, fine quartz sand, trace whole and broken shell up to 2 in, little clay gray (SC)	100%			
	2		Clay, firm, gray (CH)				
	3						
	4		Sand, fine to med quartz sand, trace whole & broken shell up to 1 1/2 in, light gray (SP)				
	5		Clayey between 4.0' - 4.8' (SC)		1 (6.0')		
	6						
	7						
	8		8.2' to 8.5' numerous 1 1/2 in shells (SP)			7.7' cut	
	9		Clay, firm, trace whole & broken shell up to 1 1/2 in, gray (CH)				
	10		Sand, fine to med qtz sand, trace whole & broken shell 1 1/2 in, little clay, gray (SC)				
	11		Clay, firm, trace whole & broken shell up to 2 in, gray (CH)				
	12		Shell sand, fine sand to 1/2 in shell, trace fine to medium qtz, trace clay, little whole & broken shell up to 1 1/2 in, dark gray *SW				
	13		Clay, firm, trace whole & broken shell up to 1 1/2 in, gray (CH)				
	14					14.7' cut	
	15		TD 14.7 ft				
	16						
	17						
	18						
	19						
	20						

 olsen associates, inc. Coastal Engineering		PROJECT: BREVARD COUNTY SAND SEARCH			CORE NO.: 6		
		DRILLER: A.O.S.S.			DATE OF HOLE: 7/18/89 9:08		
		LOG BY: F.I.T. Civil/Bacchus			O.A. REP.: Wm. Buckingham, P.E.		
		DEPTH OF WATER: 35.8'			X- 636092		
		DEPTH OF HOLE: 19.5'			Y- 1466002		
ELEVATION	DEPTH	LEGEND	CLASSIFICATION OF MATERIALS	% CORE RECOVERY	SAMPLE NO.	REMARKS	
	1		Sand, fine to med, quartz & shell, little shell & shell frags to 2 in., little clay, gray (SC)	100%			
	2		1.0 - 1.1', shell sand (SW-SC)				
	3		Clay, firm, trace whole & broken shells up to 2 in, gray (CH)				
	4			Shell sand, fine qtz sand, little shell & shell frags to 2 in, little clay, gray (SC)			100%
	5			Clay, firm, trace whole & broken shells up to 2 in., gray (CH)			
	6						
	7			Clay, firm, trace fine qtz, trace shell whole & broken shells up to 2 in., sandy zones, gray (CH)			100%
	8						
	9						
	10			100%	12.7' cut		
	11						
	12						
	13			Shell sand, fine to med qtz sand, little shell & shell frags up to 2 in., little clay, gray (SC)	100%		
	14						
	15						
	16		Clay, firm, trace fine qtz sand, little whole & broken shells up to 2 in, sandy zones, gray (CH)	100%			
	17						
	18						
	19		19.4' to 19.8' sand, med to coarse qtz sand, trace shell, little clay (SC)	100%			
	20		TD 19.8 ft				

 olsen associates, inc. Coastal Engineering		PROJECT: BREVARD COUNTY SAND SEARCH			CORE NO.: 7		
		DRILLER: A.O.S.S.			DATE OF HOLE: 7/18/89 10:03		
		LOG BY: F.I.T. Civil/Bacchus			O.A. REP.: Wm. Buckingham, P.E.		
		DEPTH OF WATER: 29.1' DEPTH OF HOLE: 20.0'			X- 631043 Y- 1462764		
ELEVATION	DEPTH	LEGEND	CLASSIFICATION OF MATERIALS	% CORE RECOVERY	SAMPLE NO.	REMARKS	
	1		Sandy clay, fine trace fine quartz, whole and broken shell frags to 1/2 in, med gray (CL)	100%			
	2		Clay, firm, trace fine quartz sands trace whole & broken shell frags to 2 in, med to dark gray (CH)				
	3						
	4						
	5						
	6						
	7		6.7 to 7.0 ft, local shell zone			7.1' cut	
	8			100%			
	9		8.6' to 9.3 ft, local shell zone				
	10						
	11						
	12						
	13					13.8' cut	
	14			100%			
	15						
	16						
	17		17.0' to 17.6', local shell, zone				
	18						
	19						
	20					20.1' cut	
			TD 20.1'				





CORE NO.:

7

 olsen associates, inc. Coastal Engineering		PROJECT: BREVARD COUNTY SAND SEARCH			CORE NO.: 8	
		DRILLER: A.O.S.S.		DATE OF HOLE: 7/18/89 11:22		
		LOG BY: F.I.T. Civil/Bacchus		O.A. REP.: Wm. Buckingham, P.E.		
		DEPTH OF WATER: 18.3' DEPTH OF HOLE: 18.3'		X- 628899 Y- 1462704		
ELEVATION	DEPTH	LEGEND	CLASSIFICATION OF MATERIALS	% CORE RECOVERY	SAMPLE NO.	REMARKS
	1		Sand, fine to medium, quartz and shell, trace whole and broken shells to 1/2 in., light to medium gray (SP)	100%	1 (2.5')	
	2					
	3					
	4					
	5					
	6					
	7					
	8					100%
	9		Shell sand, fine sand to 1 in. shell, little whole and broken shell fragments, little fine quartz, little clay, gray (SP-SC)			
	10					
	11					
	12					
	13					
	14		Clay, firm, trace whole and broken shell to 3 in., dark gray (CH)			13.6' cut
	15					
	16					
	17					
	18					
	19					Large mercenaria (possibly articulated) at 15.0'
	20					18.2' cut
			TD 18.2'			








CORE NO.:

8

 olsen associates, inc. Coastal Engineering		PROJECT: BREVARD COUNTY SAND SEARCH			CORE NO.: 9		
		DRILLER: A.O.S.S.		DATE OF HOLE: 7/18/89 12:27			
		LOG BY: F.I.T. Civil/Bacchus		O.A. REP.: Wm. Buckingham, P.E.			
		DEPTH OF WATER: 34.8'		X- 633561			
		DEPTH OF HOLE: 18.7'		Y- 1462557			
ELEVATION	DEPTH	LEGEND	CLASSIFICATION OF MATERIALS	% CORE RECOVERY	SAMPLE NO.	REMARKS	
	1		Clay, firm, trace quartz sand and shell frags to 1/4 in, gray (CL)	100%			
	2		1.3 to 2.1 ft, sand, fine quartz and fine to 1/4 in shell frags, some clay (SC)				
	3						
	4		Clay, firm, trace fine quartz sand, sandy zones, gray (CL)				
	5						
	6						
	7			100%		6.7' cut	
	8						
	9						
	10						
	11		Clay, firm, trace fine quartz, trace shell, shelly zones, sandy zones, shell frags to 1 1/2 in, gray (SC)				
	12						
	13		11.0 - 12.6 ft, local shell zone	100%	12.8' cut		
	14		13.7 - 13.8 ft, local shell zone				
	15						
	16						
	17		17.1 - 17.3 ft., local shell zone				
	18						
			17.7 - 17.9 ft, local sandy zone			18.5' cut	
	19		TD 18.5'				
	20						



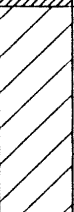

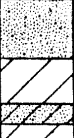

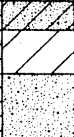



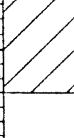
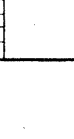

CORE NO.:






9

 olsen associates, inc. Coastal Engineering		PROJECT: BREVARD COUNTY SAND SEARCH			CORE NO.: 10		
		DRILLER: A.O.S.S.			DATE OF HOLE: 7/18/89 14:26		
		LOG BY: F.I.T. Civil/Bacchus			O.A. REP.: Wm. Buckingham, P.E.		
		DEPTH OF WATER: 17.2' DEPTH OF HOLE: 15.7'			X- 627827 Y- 1453903		
ELEVATION	DEPTH	LEGEND	CLASSIFICATION OF MATERIALS	% CORE RECOVERY	SAMPLE NO.	REMARKS	
	1		Sand, fine qtz sand, trace whole & broken shell up to 1 in, little clay, gray (SC)	100%	1 (2.0')	Articulated bivalve found	
	2						
	3						
	4						
	5		Shell sand, fine to med qtz sand, little whole & broken shell up to 2 in., trace clay, gray (SW) from 6.4 - 6.8' med to coarse qtz	100%	2 (4.0')	6.8' cut	
	6						
	7		Clayey sand, fine qtz sand, little whole & broken shell up to 1 1/2 in, little clay, gray (SC) 8.8 - 9.0' clay zone 11.2' - 11.4' local shell zone	100%	3 (6.3')	11.8' cut	
	8						
	9						
	10						
	11		Sand, fine qtz sand, little whole & broken shell up to 1 in, little clay, gray (SC) 12.1' - 12.3' local shell zone	100%	4 (8.8')		
	12						
	13		Shell sand, fine to med qtz sand, little whole & broken shell up to 1 1/2 in, trace clay, gray (SW)		5 (13.0')		
	14						
	15		Sand, med qtz sand, trace whole & broken shell up to 3/4 in, trace clay, gray (SP)			15.9' cut	
	16		TD 15.9 ft				
	17						
	18						
	19						
	20						

CORE NO.:



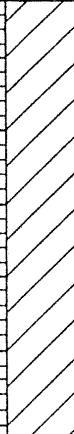
10

 olsen associates, inc. Coastal Engineering		PROJECT: BREVARD COUNTY SAND SEARCH			CORE NO.: 11		
		DRILLER: A.O.S.S.			DATE OF HOLE: 7/18/89 13:14		
		LOG BY: F.I.T. Civil/Bacchus			O.A. REP.: Wm. Buckingham, P.E.		
		DEPTH OF WATER: 37.1' DEPTH OF HOLE: 19.5'			X- 633879 Y- 1454711		
ELEVATION	DEPTH	LEGEND	CLASSIFICATION OF MATERIALS	% CORE RECOVERY	SAMPLE NO.	REMARKS	
	1		Clay, trace fine qtz sand, some shell frags to 1/2 in, dark gray (CH)	100%			
	2						
	3		Clay, firm, trace fine quartz sand gray (CL)				
	4						
	5						
	6		Sand, clayey, fine to med qtz, fine to 1/4 in shell frags, gray (SC)				
	7					7.0' cut	
	8		Sand, med to coarse qrz, gray (SP)	100%			
	9		Clay, sandy, trace med qrz, gray (CH)				
	10		8.4 to 8.7 ft, local sandy zone (SC)				
	11		Sand, med to coarse, qrz, gray (SP)				
	12						
	13						
	14		Clay, sandy trace medium to coarse quartz, gray (CL)				
	15		10.8 - 11.2 ft, - local sandy zone (SC)				
	16						
	17		Sand, med to coarse qrz, trace clay, gray (SP)	100%			
	18						
	19					13.5' cut	
	20		Sand, med to coarse qrz, some clay, little shell frags to 1/4 in, gray (SC)				
	21						
	22						
	23		Clay, firm, trace shell frags to 1/4 in, gray (CL)				
	24						
	25						
	26						
	27						
	28						
	29						
	30						
	31						
	32						
	33						
	34						
	35						
	36						
	37						
	38						
	39						
	40						
	41						
	42						
	43						
	44						
	45						
	46						
	47						
	48						
	49						
	50						
	51						
	52						
	53						
	54						
	55						
	56						
	57						
	58						
	59						
	60						
	61						
	62						
	63						
	64						
	65						
	66						
	67						
	68						
	69						
	70						
	71						
	72						
	73						
	74						
	75						
	76						
	77						
	78						
	79						
	80						
	81						
	82						
	83						
	84						
	85						
	86						
	87						
	88						
	89						
	90						
	91						
	92						
	93						
	94						
	95						
	96						
	97						
	98						
	99						
	100						
	101						
	102						
	103						
	104						
	105						
	106						
	107						
	108						
	109						
	110						
	111						
	112						
	113						
	114						
	115						
	116						
	117						
	118						
	119						
	120						
	121						
	122						
	123						
	124						
	125						
	126						
	127						
	128						
	129						
	130						
	131						
	132						
	133						
	134						
	135						
	136						
	137						
	138						
	139						
	140						
	141						
	142						
	143						
	144						
	145						
	146						
	147						
	148						
	149						
	150						
	151						
	152						
	153						
	154						
	155						
	156						
	157						
	158						
	159						
	160						
	161						
	162						
	163						
	164						
	165						
	166						
	167						
	168						
	169						
	170						
	171						
	172						
	173						
	174						
	175						
	176						
	177						
	178						
	179						
	180						
	181						
	182						
	183						
	184						
	185						
	186						
	187						
	188						
	189						
	190						
	191						
	192						
	193						
	194						
	195						
	196						
	197						
	198						
	199						
	200						
	201						
	202						
	203						
	204						
	205						
	206						
	207						
	208						
	209						
	210						
	211						
	212						
	213						
	214						
	215						
	216						
	217						
	218					</	





 olsen associates, inc. Coastal Engineering		PROJECT: BREVARD COUNTY SAND SEARCH			CORE NO.: 12		
		DRILLER: A.O.S.S.			DATE OF HOLE: 7/18/89 15:24		
		LOG BY: F.I.T. Civil/Bacchus			O.A. REP.: Wm. Buckingham, P.E.		
		DEPTH OF WATER: 19.3'			X- 627906±100		
		DEPTH OF HOLE: 10.0'			Y- 1450449±100		
ELEVATION	DEPTH	LEGEND	CLASSIFICATION OF MATERIALS	% CORE RECOVERY	SAMPLE NO.	REMARKS	
	1		Sand, fine grz, little fine to med. shell frags to 1/4 in., gray (SP)	100%	1 (1.0')		
	2				2 (3.0')		
	3				3 (5.0')		
	4				5.4' cut		
	5						
	6		Shell sand, fine to med sand to 1/2 in shell, trace fine to med quartz gray (SW)				
	7		Sand, fine to med grz, some fine to coarse shell frags to 1 in, trace clay, gray (SP-SC)				
	8						
	9		Shell sand, fine to medium sand to 1 in shell frags, trace clay, gray (SW)			10.0' cut	
	10		TD 10.0'				
	11						
	12						
	13						
	14						
	15						
	16						
	17						
	18						
	19						
	20						

CORE NO.:

12




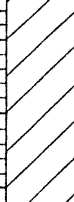

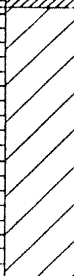
 olsen associates, inc. Coastal Engineering		PROJECT: BREVARD COUNTY SAND SEARCH			CORE NO.: 12A	
		DRILLER: A.O.S.S.		DATE OF HOLE: 7/18/89 15:44		
		LOG BY: F.I.T. Civil/Bacchus		O.A. REP.: Wm. Buckingham, P.E.		
		DEPTH OF WATER: 20.0' DEPTH OF HOLE: 17.2'		X- 627906 Y- 1450449		
ELEVATION	DEPTH	LEGEND	CLASSIFICATION OF MATERIALS	% CORE RECOVERY	SAMPLE NO.	REMARKS
	1		Sand, fine to medium, quartz and shell to 1 in., little whole and broken shell fragments, shelly layer from 4.6' to 5.6' and 10.0' - 10.5', little clay, medium gray (SP)	100%	1 (3.0')	
	2					
	3					
	4					
	5					
	6					
	7					
	8					
	9					
	10					
	11					
	12		Sandy Clay, fine quartz, trace whole and broken shell fragments to 1/2 in., medium to dark gray (CL)	100%	2 (9.0')	7.5' cut
	13					
	14					
	15					
	16					
	17					
	18		TD 17.2'			12.4' cut
	19					Sandy Zones scattered throughout Sandy Clay horizon
	20					17.2' cut

CORE NO.:
12A

 olsen associates, inc. Coastal Engineering		PROJECT:			CORE NO.:	
		BREVARD COUNTY SAND SEARCH			13	
		DRILLER:			DATE OF HOLE:	
		A.O.S.S.			7/18/89 16:36	
		LOG BY:			O.A. REP.:	
F.I.T. Civil/Bacchus			Wm. Buckingham, P.E.			
DEPTH OF WATER: 37.7'			X- 633886			
DEPTH OF HOLE: 15.3'			Y- 1450365			
ELEVATION	DEPTH	LEGEND	CLASSIFICATION OF MATERIALS	% CORE RECOVERY	SAMPLE NO.	REMARKS
	1		Shell sand, fine qtz sand to 1 in shell, whole & broken shell frags, little clay Galy, firm, trace shell, gray (CH)	100%		5.6' cut
	2		Sand, fine qtz sand, trace shell up to 1 in, clayey, gray (SC)			
	3					
	4					
	5					
	6		Clay, firm, trace whole and broken shell to 1 1/2 in, gray (CH)	100%		10.6' cut
	7					
	8					
	9		8.6' - 8.9' local shell zone			
	10					
	11		Sand, fine qtz sand, trace shell up to 1 1/2 in, little clay, gray (SC)	100%		15.6' cut
	12		clay, firm, trace whole & broken shell to 1 1/2 in, gray (CH)			
	13		13.4' - 13.6' local shell zone			
	14		14.0' - 14.2' local shell zone			
	15					
	16		TD 15.6'			
	17					
	18					
	19					
	20					





CORE NO.:

13

 olsen associates, inc. Coastal Engineering		PROJECT:			CORE NO.:		
		BREVARD COUNTY SAND SEARCH			14		
		DRILLER:		DATE OF HOLE:			
		A.O.S.S.		7/18/89 17:19			
LOG BY:		O.A. REP.:					
F.I.T. Civil/Bacchus		Wm. Buckingham, P.E.					
DEPTH OF WATER: 20.9'		X- 628050					
DEPTH OF HOLE: 15.0'		Y- 1446538					
ELEVATION	DEPTH	LEGEND	CLASSIFICATION OF MATERIALS	% CORE RECOVERY	SAMPLE NO.	REMARKS	
	1		Sand, fine to med qtz sand, little shell & shell frags up to 2 in, little clay, light gray (SC)	100%	1 (1.0')		
	2						
	3		2.6 - 3.1' local shell zone				
	4		Clayey sand, fine to med qtz sand, trace whole & broken shells up to 2 in, little clay, gray (SC)			5.4' cut	
	5		5.0 - 5.4' clayey sand, coarse qtz sand				
	6		Sandy clay, trace whole & broken shells up to 2 in, little fine qtz, little clay, gray (CL)	100%			
	7						
	8						
	9		Clay, firm, trace whole & broken shells up to 1 in, trace fine qtz, gray (CH)			10.6' cut	
	10						
	11			100%			
	12		Sandy clay, trace whole & broken shells up to 1 1/2 in, little fine to med qtz, little clay, gray (CL)			15.6' cut	
	13						
	14						
	15						
	16		TD 15.6'				
	17						
	18						
	19						
	20						


CORE NO.:

14

 olsen associates, inc. Coastal Engineering		PROJECT: BREVARD COUNTY SAND SEARCH			CORE NO.: 15		
		DRILLER: A.O.S.S.			DATE OF HOLE: 7/18/89 18:21		
		LOG BY: F.I.T. Civil/Bacchus			O.A. REP.: Wm. Buckingham, P.E.		
		DEPTH OF WATER: 32.0' DEPTH OF HOLE: 17.5'			X- 630542 Y- 1445143		
ELEVATION	DEPTH	LEGEND	CLASSIFICATION OF MATERIALS	% CORE RECOVERY	SAMPLE NO.	REMARKS	
	1		Sandy clay, fine qtz, fine to 1 in shell frags, dark gray (CL) 1.1 to 1.4 ft and 1.75 to 2.2 ft, local shell zones	100%		Top 5.04 in missing from core	
	2						
	3		Shell sand, mixtures of med to coarse qtz and fine to 1/2 in shell frags, gray (SW-SP)	100%	1 (3.0')	6.8' cut	
	4						
	5						
	6						
	7						
	8						
	9						
	10						
	11		Sand, med to coarse, qtz and shell frags, little shell to 1/4 in, gray (SP)	100%	3 (11.5')	12.1' cut	
	12						
	13						
	14						
	15						
	16						
	17						
	18		TD 17.7'				
	19						
	20						

CORE NO.:

15

 olsen associates, inc. Coastal Engineering		PROJECT: BREVARD COUNTY SAND SEARCH			CORE NO.: 16		
		DRILLER: A.O.S.S.			DATE OF HOLE: 7/24/89 7:16		
		LOG BY: F.I.T. Civil/Bacchus			O.A. REP.: Wm. Buckingham, P.E.		
		DEPTH OF WATER: 31.7'			X- 630072		
		DEPTH OF HOLE: 20.0'			Y- 1442829		
ELEVATION	DEPTH	LEGEND	CLASSIFICATION OF MATERIALS	% CORE RECOVERY	SAMPLE NO.	REMARKS	
	1		Clay, firm, gray (CH) 0.0 to 0.4 ft, missing sediment	100%			
	2		Sand, med to coarse qtz, little fine to 1/2 in shell frags, trace clay, dark gray (SW)		1 (3.0')		
	3						
			3.3 to 3.6 ft., clay, firm, gray(CH)				
	4						
	5						
	6		Clay, firm, trace fine qtz sand zones, trace fine to 1/4 in shell frags, dark gray (CH)				
	7					7.5' cut	
	8			100%			
	9						
	10						
	11						
	12						
	13					13.8' cut	
	14			100%			
	15						
	16						
	17						
	18						
	19						
	20					20.2' cut	
			TD 20.2				

CORE NO.:

16



olsen
associates, inc.
Coastal Engineering

PROJECT:

BREVARD COUNTY SAND SEARCH

CORE NO.:

17

DRILLER:

A.O.S.S.

DATE OF HOLE:

7/24/89 7:36

LOG BY:

F.I.T. Civil/Bacchus

O.A. REP.:

Wm. Buckingham, P.E.

DEPTH OF WATER: 41.9'

X- 635058




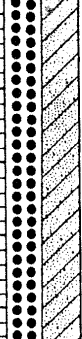
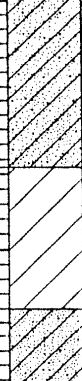

DEPTH OF HOLE: 20.0'

Y- 1442772



ELEVATION	DEPTH	LEGEND	CLASSIFICATION OF MATERIALS	% CORE RECOVERY	SAMPLE NO.	REMARKS
	1		Clay, firm, little whole & broken shells up to 1/2 in, trace fine qtz sand, sandy zones, gray (CH)	100%		
	2					
	3		2.8 - 2.9' local shell zone			
	4					
	5					
	6					
	7					7.0' cut
	8			100%		
	9		9.6 - 9.8' local shell zone			
	10		10.2' - 10.4' local shell zone			
	11					
	12					
	13					
	14					14.3' cut
	15		Sandy clay, little fine qtz, trace whole & broken shell up to 1/2 in, little clay, gray (CL)	100%		
	16					
	17		Organic clay firm, trace whole & broken shells up to 1", trace fine quartz sand, dark gray, (OH)			
	18					
	19		Clay, firm, little whole & broken shells up to 1 in, greenish gray (CH)			20.0' cut
	20		TD 20.0'			


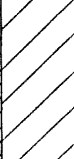




CORE NO.:

17

		PROJECT: BREVARD COUNTY SAND SEARCH				CORE NO.: 18	
		DRILLER: A.O.S.S.			DATE OF HOLE: 7/24/89 10:16		
		LOG BY: F.I.T. Civil/Bacchus			O.A. REP.: Wm. Buckingham, P.E.		
		DEPTH OF WATER: 20.5' DEPTH OF HOLE: 15.7'			X- 628268 Y- 1437626		
ELEVATION	DEPTH	LEGEND	CLASSIFICATION OF MATERIALS	% CORE RECOVERY	SAMPLE NO.	REMARKS	
	1		Clay, firm, trace shell frag to 1/2 in, gray (CH)	100%			
	2						
	3		Sand, fine, little shell frags to 1/4 in, trace clay, gray (SP)		1 (4.0')		
	4						
	5						
	6		Shell sand, fine sand to 3/4 in whole & broken shell, little fine qtz, some clay (SW-SC)	100%	2 (8.0')	6.5' cut	
	7						
	8						
	9						
	10						
	11		Sand, clayey, med to coarse quartz, fine to 1/4 in shell frags, gray (SC)	100%		11.1' cut	
	12						
	13						
	14						
	15		12.9 to 14.8', sandy clay, firm, med to coarse qtz sand, gray (CL)			15.9' cut	
	16						
	17		TD 15.9'				
	18						
	19						
	20						



olsen
associates, inc.
Coastal Engineering

		PROJECT:		BREVARD COUNTY SAND SEARCH		CORE NO.: 19	
		DRILLER:		A.O.S.S.		DATE OF HOLE:	
				7/24/89 9:21			
		LOG BY:		F.I.T. Civil/Bacchus		O.A. REP.:	
				Wm. Buckingham, P.E.			
DEPTH OF WATER: 40.3'		X- 634312					
DEPTH OF HOLE: 18.5'		Y- 1436937					
ELEVATION	DEPTH	LEGEND	CLASSIFICATION OF MATERIALS	% CORE RECOVERY	SAMPLE NO.	REMARKS	
	1		Clay, firm, little whole & broken shells up to 1 in, trace fine qtz sand, sandy, zone s, gray (CH)	100%			
	2						
	3						
	4						
	5						
	6						
	7						
	8						
	9						
	10						
	11						
	12						
	13						
	14						
	15		Organic clay, firm, trace whole & broken shells up to 1/2, dark gray (OH)	100%			
	16						
	17		Clay, firm, little whole & broken shells up to 1/2 in, greenish gray (CH)	100%			
	18						
	19		TD 18.6'				
	20						

 olsen associates, inc. Coastal Engineering	PROJECT:		BREVARD COUNTY SAND SEARCH		CORE NO.:	20	
	DRILLER:		A.O.S.S.		DATE OF HOLE:		7/24/89 10:53
	LOG BY:		F.I.T. Civil/Bacchus		O.A. REP.:		Wm. Buckingham, P.E.
	DEPTH OF WATER: 26.3'		X- 629317		Y- 1433219		
DEPTH OF HOLE: 19.7'							
ELEVATION	DEPTH	LEGEND	CLASSIFICATION OF MATERIALS	% CORE RECOVERY	SAMPLE NO.	REMARKS	
	1		Sandy clay, trace whole & broken up to 3/4 in, little fine qtz, little clay, gray (CL)	100%			
	2						
	3		Shell sand, med to coarse qtz sand, little whole & broken shells up to 1 1/2 in, little clay, dark gray, (SW-SC)		1 (4.0')		
	4						
	5						
	6						
	7		Shell sand, med to coarse qtz sand, little whole & broken shells up to 1 1/2 in, trace clay, dark gray (SW)		2 (7.0')	7.0' cut	
	8						
	9		Sandy clay, trace whole & broken shells up to 1/2 in, little fine qtz sand, little clay, gray (CL)				
	10		Clay, firm, trace fine qtz sand, trace sandy zones, gray (CH)	100%			
	11						
	12						
	13						
	14						
	15						
	16						
	17						
	18						
	19						
	20		TD 19.4'				








CORE NO.:






20




 olsen associates, inc. Coastal Engineering		PROJECT: BREVARD COUNTY SAND SEARCH			CORE NO.: 21	
		DRILLER: A.O.S.S.		DATE OF HOLE: 7/24/89 14:09		
		LOG BY: F.I.T. Civil/Bacchus		O.A. REP.: Wm. Buckingham, P.E.		
		DEPTH OF WATER: 22.5' DEPTH OF HOLE: 15.7'		X- 629786 Y- 1425771		
ELEVATION	DEPTH	LEGEND	CLASSIFICATION OF MATERIALS	% CORE RECOVERY	SAMPLE NO.	REMARKS
			Sand, med qtz sand, little whole & broken shells up to 1 in, light gray (SP)		1 (0.5')	
	1		Sand, fine qtz sand, little whole & broken shells up to 2 in, little clay, gray (SC) 1.5 to 2.0' local sandy zone with trace med qtz sand	100%	2 (5.0')	
	2					
	3					
	4					
	5					
	6					
	7					
	8					
	9					
	10					
	11		Shell sand, fine to med qtz sand little whole & broken shells up to 2 in, little clay, gray (SC)		3 (12.0')	
	12					
	13					
	14		Sand, med to coarse qtz sand, little whole & broken shells up to 1 in, gray (SP)		4 (14.5')	
	15					6.6' cut
	16		TD 15.6'			
	17					
	18					
	19					
	20					





CORE NO.:

21





 olsen associates, inc. Coastal Engineering	PROJECT:		BREVARD COUNTY SAND SEARCH		CORE NO.:	22	
	DRILLER:		A.O.S.S.		DATE OF HOLE:		7/24/89 15:59
	LOG BY:		F.I.T. Civil/Bacchus		O.A. REP.:		Wm. Buckingham, P.E.
	DEPTH OF WATER: 43.9'		X- 635865		Y- 1430428		
DEPTH OF HOLE: 20.0'							
ELEVATION	DEPTH	LEGEND	CLASSIFICATION OF MATERIALS	% CORE RECOVERY	SAMPLE NO.	REMARKS	
	1		Sand, medium to coarse, quartz and shell, trace shell fragments to 3/4 in., gray (SP)	100%	1 (3.0')		
	2						
	3						
	4						
	5						
	6						
	7		Clay, firm, trace whole and broken shell to 1/2 in., dark gray (CH)	100%		7.4' cut	
	8						
	9		8.8 to 10.6 ft., shell clay, fine to 3/4 in. shell fragments, trace fine quartz sand, gray (CL)				
	10						
	11		Clay, firm, trace whole and broken shell to 1/2 in., dark gray (CH)			14.6' cut	
	12						
	13						
	14						
	15		Sand clay, fine quartz sand, trace fine to 1/2 in. shell fragments, gray (CL)	100%		16.7 ft., piece of wood	
	16						
	17						
	18						
	19		Clay, firm, trace fine to 1/4 in. shell fragment, trace				
	20						




 olsen associates, inc. Coastal Engineering		PROJECT:			BREVARD COUNTY SAND SEARCH		CORE NO.: 23	
		DRILLER:			A.O.S.S.			DATE OF HOLE: 7/24/89 17:04
		LOG BY:			F.I.T. Civil/Bacchus			O.A. REP.: Wm. Buckingham, P.E.
		DEPTH OF WATER: 23.8'			X- 629009			DEPTH OF HOLE: 16.3'
ELEVATION	DEPTH	LEGEND	CLASSIFICATION OF MATERIALS	% CORE RECOVERY	SAMPLE NO.	REMARKS		
	1		Sand, fine qtz sand, little whole & broken shells up to 1 1/2 in, little clay, gray (SC)	100%	1 (4.0')			
	2		1.7' - 2.2' local shell zone					
	3							
	4							
	5							
	6							
	7							
	8							
	9		Shell sand, fine qtz sand, little whole & broken shells up to 2 in, little clay, gray (SC)	100%	2 (12.5')	6.2' cut		
	10		Sand, med to coarse qtz sand, little whole & broken shells up to 1 1/2 in, trace clay, gray (SP)			11.8' cut		
	11							
	12							
	13							
	14							
	15							
	16		Shell sand, med to coarse qtz sand, little whole & broken shells up to 1 in, trace clay, gray (SW)			16.2' cut		
	17		TD 16.2 ft					
	18							
	19							
	20							

 olsen associates, inc. Coastal Engineering		PROJECT:			BREVARD COUNTY SAND SEARCH		CORE NO.:	24
		DRILLER:			A.O.S.S.			
		LOG BY:			F.I.T. Civil/Bacchus			
		DATE OF HOLE:			7/25/89 8:00			
O.A. REP.:			Wm. Buckingham, P.E.					
DEPTH OF WATER: 44.0'			X- 637116					
DEPTH OF HOLE: 20.0'			Y- 1421197					
ELEVATION	DEPTH	LEGEND	CLASSIFICATION OF MATERIALS	% CORE RECOVERY	SAMPLE NO.	REMARKS		
	1		Sand, mixture of medium to coarse quartz sand and shell fragments, trace shell fragments to 1 in., light gray, (SP)	100%	1 (2.0')			
	2							
	3							
	4							
	5							
	6							
	7							
	8			100%	2 (6.0')	7.8' cut		
	9							
	10							
	11							
	12							
	13							
	14			100%	3 (10.0')	14.3' cut		
	15							
	16		Clay, firm, organic, trace fine quartz sand zones, dark gray to black, (CH-OH)	100%				
	17							
	18							
	19							
	20							
			18.7 to 19.2 ft., shell clay fine to 1/4 in. shell fragments trace carbonate					
			Shell, Clay, firm fine to 1/4" shell fragment, trace fine quartz sand, greenish gray, (Cl.)					
			TD 20.1					

 olsen associates, inc. Coastal Engineering		PROJECT:			BREVARD COUNTY SAND SEARCH		CORE NO.: 25					
		DRILLER:			A.O.S.S.				DATE OF HOLE:		7/24/89 19:34	
		LOG BY:			F.I.T. Civil/Bacchus				O.A. REP.:		Wm. Buckingham, P.E.	
		DEPTH OF WATER: 22.3'			X- 630655				Y- 1417040			
DEPTH OF HOLE: 7.0'												
ELEVATION	DEPTH	LEGEND	CLASSIFICATION OF MATERIALS	% CORE RECOVERY	SAMPLE NO.	REMARKS						
	1	  	Sand, fine quartz, little clay, gray (SC)	100%								
	2											
	3		Shell sand, fine quartz, fine to 1 in white and broken shell, trace clay, gray (SW)									
	4		Sand, fine quartz, trace fine to 1/4 in shell frags little clay, gray (SC)									
	5											
	6					6.9' cut						
	7		TD 6.9'									
	8											
	9											
	10											
	11											
	12											
	13											
	14											
	15											
	16											
	17											
	18											
	19											
	20											

CORE NO.:
25

 olsen associates, inc. Coastal Engineering		PROJECT: BREVARD COUNTY SAND SEARCH				CORE NO.: 25A	
		DRILLER: A.O.S.S.			DATE OF HOLE: 7/25/89 9:14		
		LOG BY: F.I.T. Civil/Bacchus			O.A. REP.: Wm. Buckingham, P.E.		
		DEPTH OF WATER: 22.3' DEPTH OF HOLE: 19.0'			X- 630655±100 Y- 1417040±100		
ELEVATION	DEPTH	LEGEND	CLASSIFICATION OF MATERIALS	% CORE RECOVERY	SAMPLE NO.	REMARKS	
	1		Shell sand, fine qtz sand, little whole & broken shells up to 2 in, trace clay, gray (SW)	100%	1 (0.8')		
	2		Sand, fine qtz sand, trace whole & broken shell up to 1 in, little clay, gray (SC)		100%		2 (5.0')
	3						
	4						
	5						
	6						
	7						
	8						
	9		8.8' - 9.2' local shell zone	100%		7.0' cut	
	10		Sand, fine qtz sand, little whole & broken shells up to 1 1/2 in, little clay, clay zones, gray (SC)	100%	3 (10.5')	12.5' cut	
	11						
	12		Clayey sand, fine qtz sand, little whole & broken shells up to 1 1/2 in, little clay, clay zones, gray (SC)				
	13			100%		18.6' cut	
	14						
	15						
	16						
	17		17.1' - 17.6' local shell zone				
	18	17.9' - 18.2' local shell zone					
	19		TD 18.6'				
	20						

 olsen associates, inc. Coastal Engineering		PROJECT: BREVARD COUNTY SAND SEARCH				CORE NO.: 26	
		DRILLER: A.O.S.S.			DATE OF HOLE: 7/25/89 8:41		
		LOG BY: F.I.T. Civil/Bacchus			O.A. REP.: Wm. Buckingham, P.E.		
		DEPTH OF WATER: 32.7' DEPTH OF HOLE: 19.5'			X- 632042 Y- 1417527		
ELEVATION	DEPTH	LEGEND	CLASSIFICATION OF MATERIALS	% CORE RECOVERY	SAMPLE NO.	REMARKS	
	1		Shell sand, fine qtz sand, little whole & broken shells up to 1 in, little clay, gray (SC)	100%	(2.0')		
	2		Clayey sand, fine to med qtz sand, little whole & broken shells up to 1 in, little clay, gray (SC). 1.3'-1.6' local shell zone 2.1'-2.4' local shell zone 0.8'-0.9' clay layer 2.4'-2.5' clay layer	1			
	3						
	4		Sandy clay, little whole & broken shells up to 1 in, little fine qtz sand, gray (CL)				
	5		Shell sand, med to coarse qtz sand, little whole & broken shells up to 2 in, little clay, gray (SC)				
	6						
	7		Sandy clay, little whole & broken shells up to 1 in, little fine qtz, sandy zones, gray (CL) 7.0 - 7.1' zone of med to coarse quartz sand.	100%			
	8						
	9						
	10		Clay firm trace whole & broken shells up to 1/2', trace fine qtz sand in sandy zones, gray (CH)				
	11						
	12						
	13						
	14				14.2' cut		
	15			100%			
	16						
	17						
	18						
	19				19.5' cut		
	20		TD 19.5'				