








|  olsen associates, inc. Coastal Engineering | | PROJECT: | | | CORE NO.: | | |
|--|-------|---|---|-----------------|-------------|-------------------------|--|
| | | BREVARD COUNTY SAND SEARCH | | | 22 | | |
| | | DRILLER: | | DATE OF HOLE: | | | |
| | | A.O.S.S. | | 7/24/89 15:59 | | | |
| LOG BY: | | O.A. REP.: | | | | | |
| F.I.T. Civil/Bacchus | | Wm. Buckingham, P.E. | | | | | |
| DEPTH OF WATER: 43.9' | | X- 635865 | | | | | |
| DEPTH OF HOLE: 20.0' | | Y- 1430428 | | | | | |
| ELEVATION | DEPTH | LEGEND | CLASSIFICATION OF MATERIALS | % CORE RECOVERY | SAMPLE NO. | REMARKS | |
| | 1 |  | Sand, medium to coarse, quartz and shell, trace shell fragments to 3/4 in., gray (SP) | 100% | 1 (3.0') | | |
| | 2 | | | | | | |
| | 3 | | | | | | |
| | 4 | | | | | | |
| | 5 | | | | | | |
| | 6 | | | | | | |
| | 7 |  | Clay, firm, trace whole and broken shell to 1/2 in., dark gray (CH) | 100% | | 7.4' cut | |
| | 8 | | | | | | |
| | 9 |  | 8.8 to 10.6 ft., shell clay, fine to 3/4 in. shell fragments, trace fine quartz sand, gray (CL) | | | | |
| | 10 | | | | | | |
| | 11 |  | Clay, firm, trace whole and broken shell to 1/2 in., dark gray (CH) | | | 14.6' cut | |
| | 12 | | | | | | |
| | 13 | | | | | | |
| | 14 | | | | | | |
| | 15 |  | Sand clay, fine quartz sand, trace fine to 1/2 in. shell fragments, gray (CL) | 100% | | 16.7 ft., piece of wood | |
| | 16 | | | | | | |
| | 17 | | | | | | |
| | 18 | | | | | | |
| | 19 |  | Clay, firm, trace fine to 1/4 in. shell fragment, trace | | | | |
| | 20 | | | | | | |

CORE NO.:

22