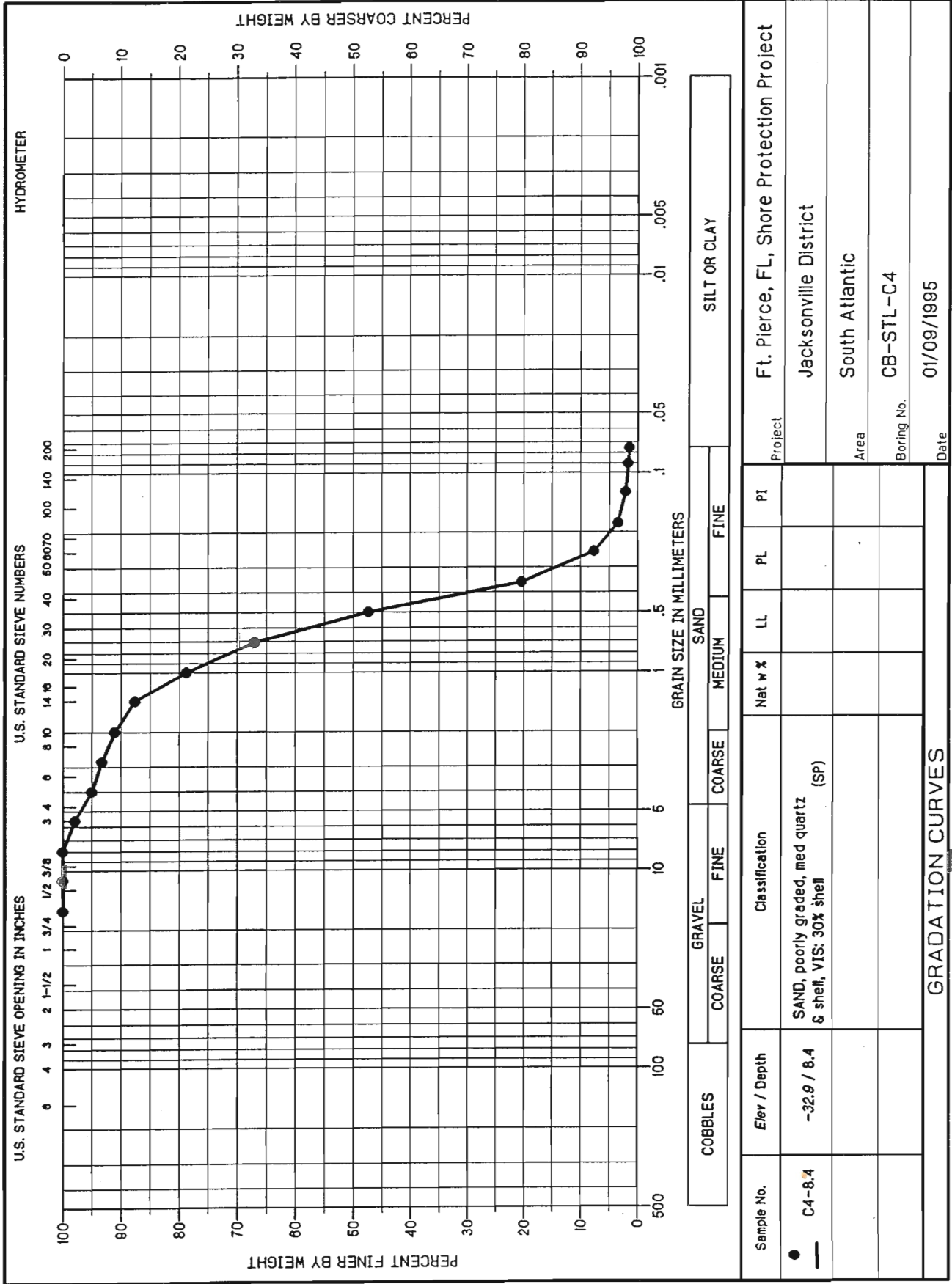
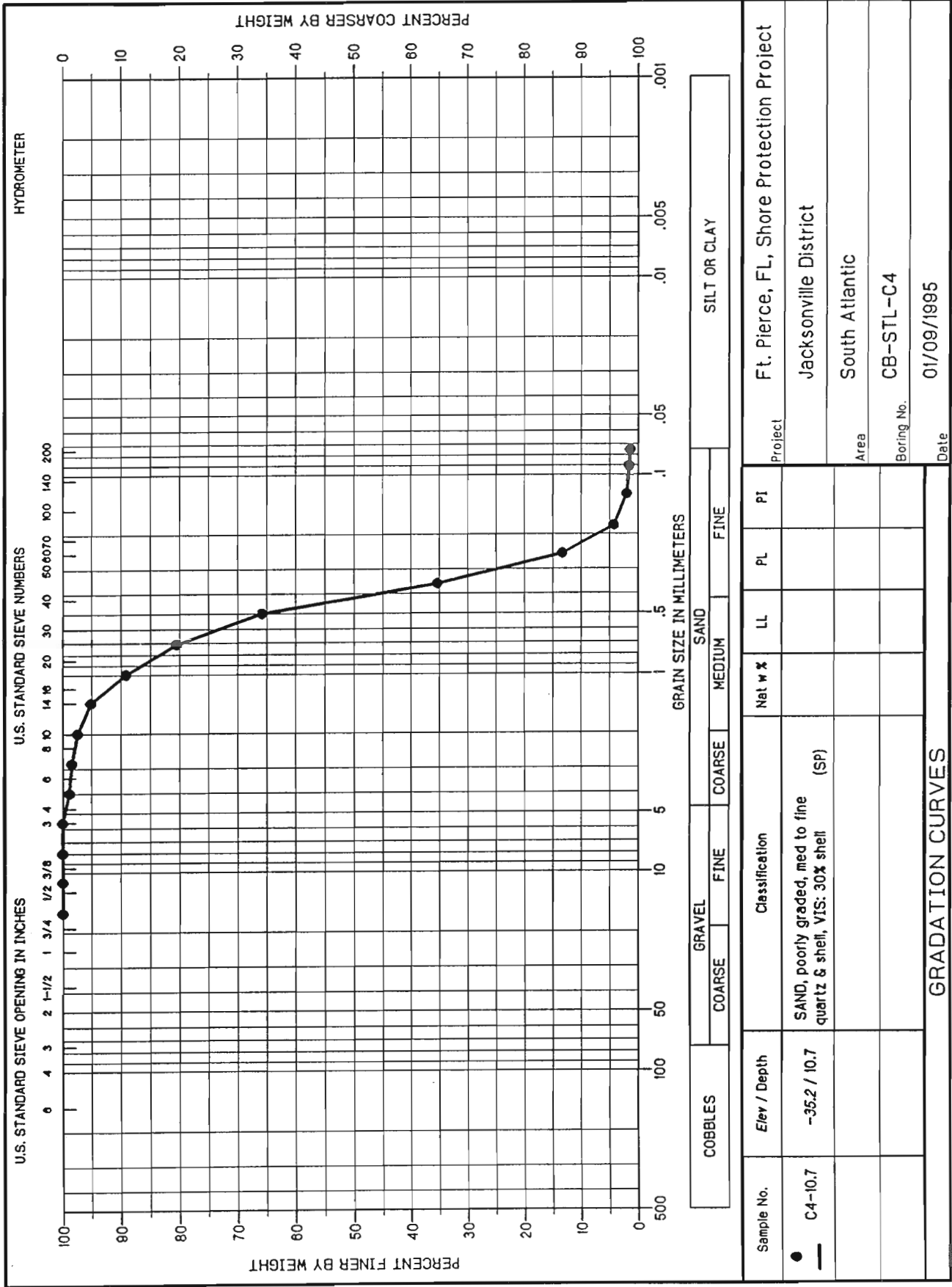
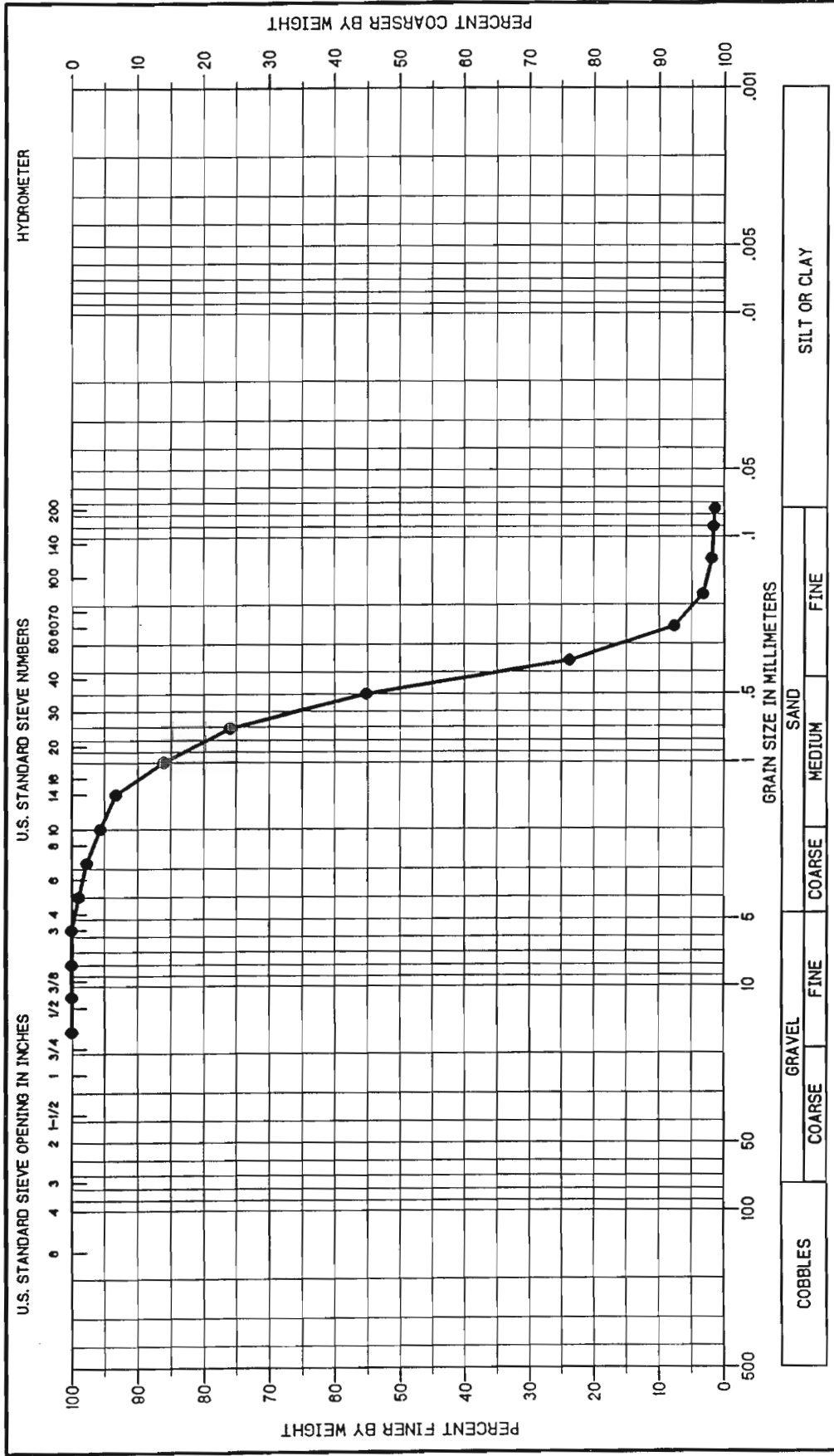


Sample No.	Elev / Depth	Classification	Nat w %	LL	PL	PI	Project
							Ft. Pierce, FL, Shore Protection Project
C4-3.0	-27.5 / 3.0	SAND, poorly graded, med quartz (SP) VIS: 40% shell					Area
							South Atlantic
							Boring No.
							CB-STL-C4
GRADATION CURVES							Date
							01/09/1995

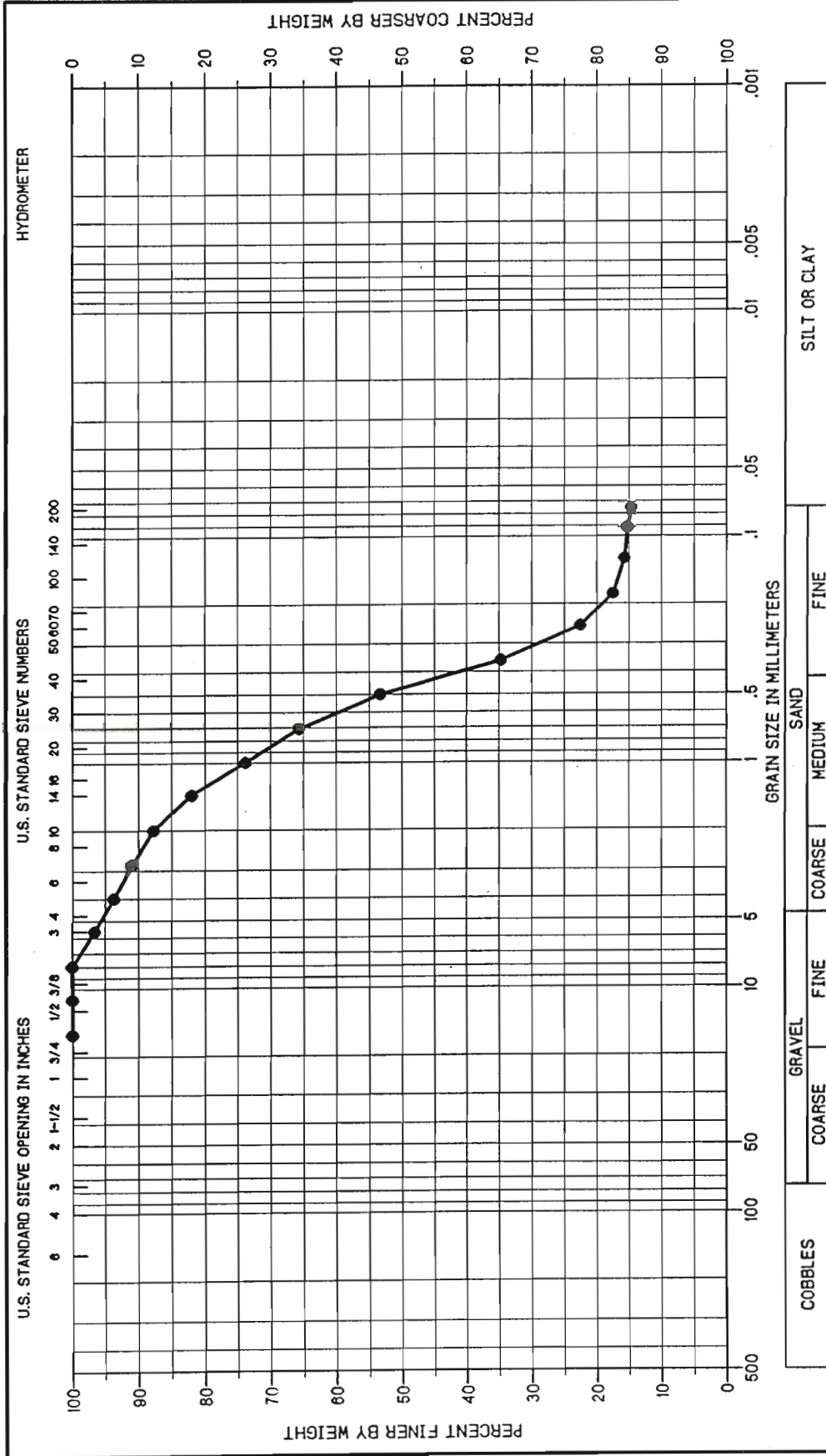






Sample No.	C4-13.0	Elev / Depth	-37.5 / 13.0	Classification	SAND, poorly graded, med sand & shell, VIS: 30% shell (SP)	Nat w %	LL	PL	PI
<div> <div>Project</div> <div>Ft. Pierce, FL, Shore Protection Project</div> </div> <div> <div>Area</div> <div>Jacksonville District</div> </div> <div> <div>Boring No.</div> <div>South Atlantic</div> </div> <div> <div>Date</div> <div>CB-STL-C4</div> </div> <div> <div>Date</div> <div>01/09/1995</div> </div>									

GRADATION CURVES



Sample No.	C4-16.3	Elev / Depth	-40.8 / 16.3	Classification	VIS Class: Silty SAND, prly grd, med shell, 80% shell (SP-SM)	Nat %	LL	PL	PI	Project	Ft. Pierce, FL, Shore Protection Project
										Area	Jacksonville District
										Boring No.	South Atlantic
											CB-STL-C4
										Date	01/09/1995

GRADATION CURVES