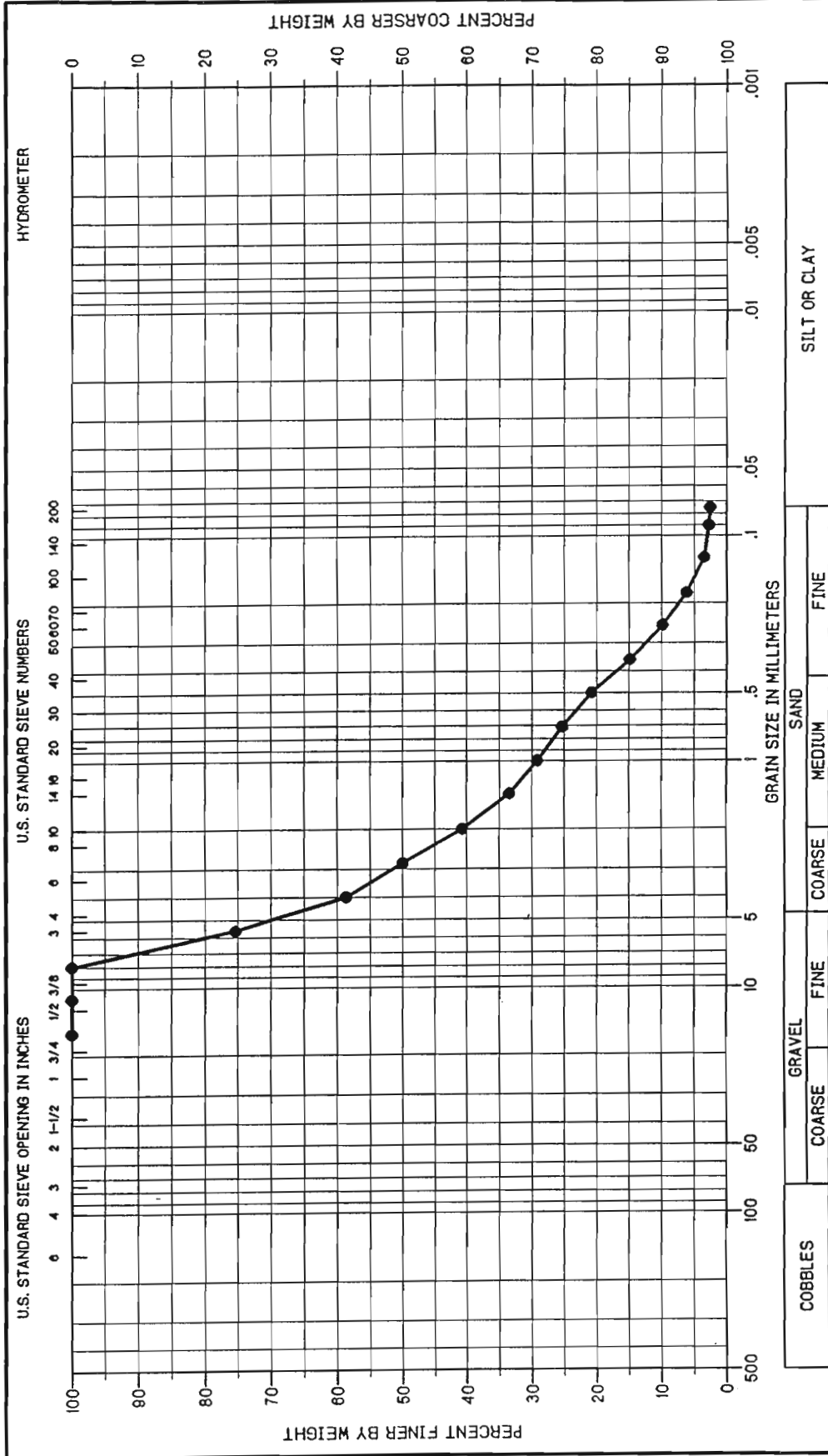
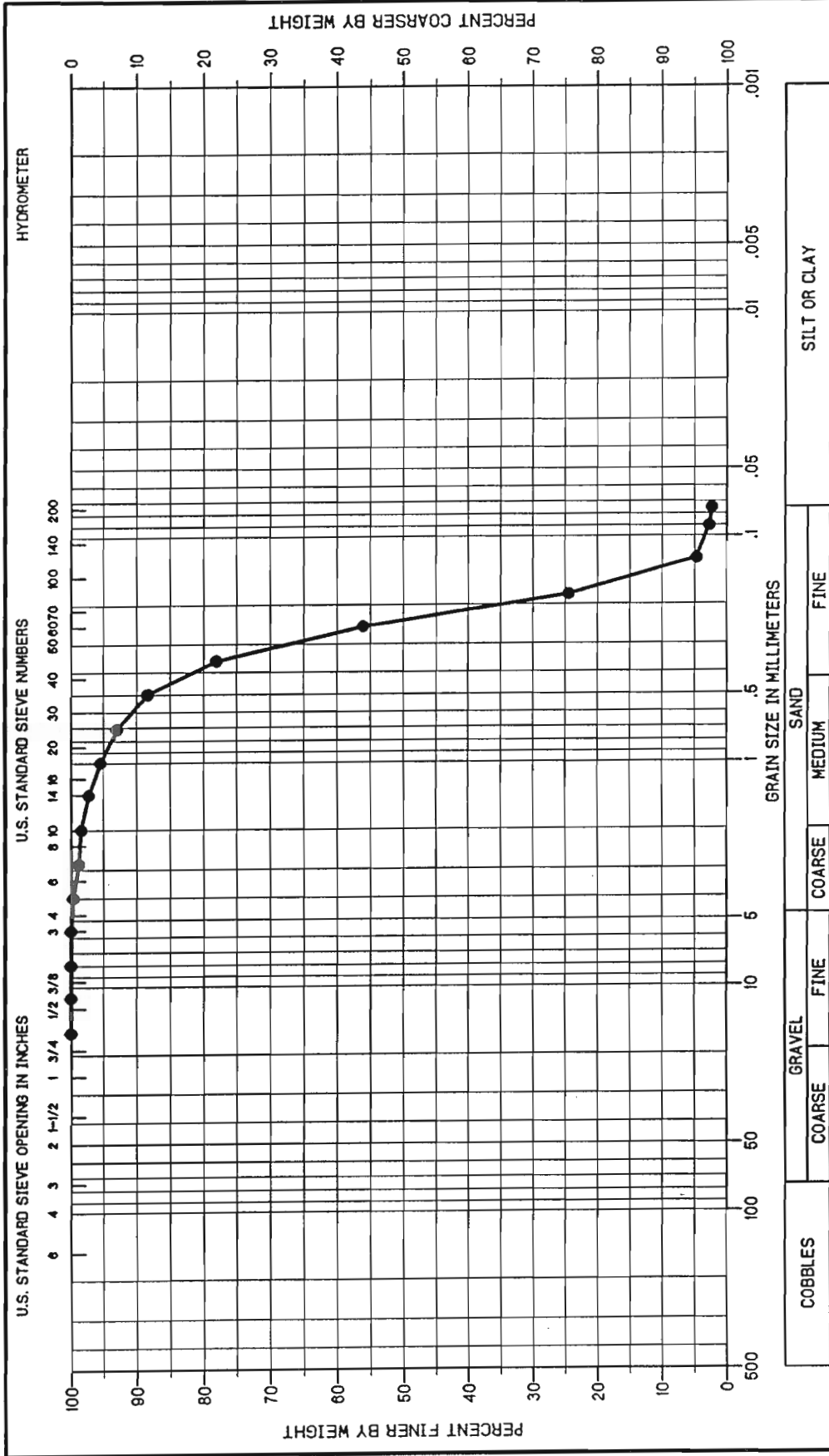


COBBLES		GRAVEL		SAND		SILT OR CLAY	
		COARSE	FINE	COARSE	MEDIUM	FINE	
Sample No.	Elev / Depth	Classification		Nat w %	LL	PL	PI
C12-1.4	-35.4 / 1.4	SAND, poorly graded, med quartz shell gravel, VIS: 10% shell (SP)					
<div>Project: Ft. Pierce, FL, Shore Protection Project</div> <div>Jacksonville District</div> <div>Area: South Atlantic</div> <div>Boring No.: CB-STL-C12</div> <div>Date: 01/09/1995</div>							

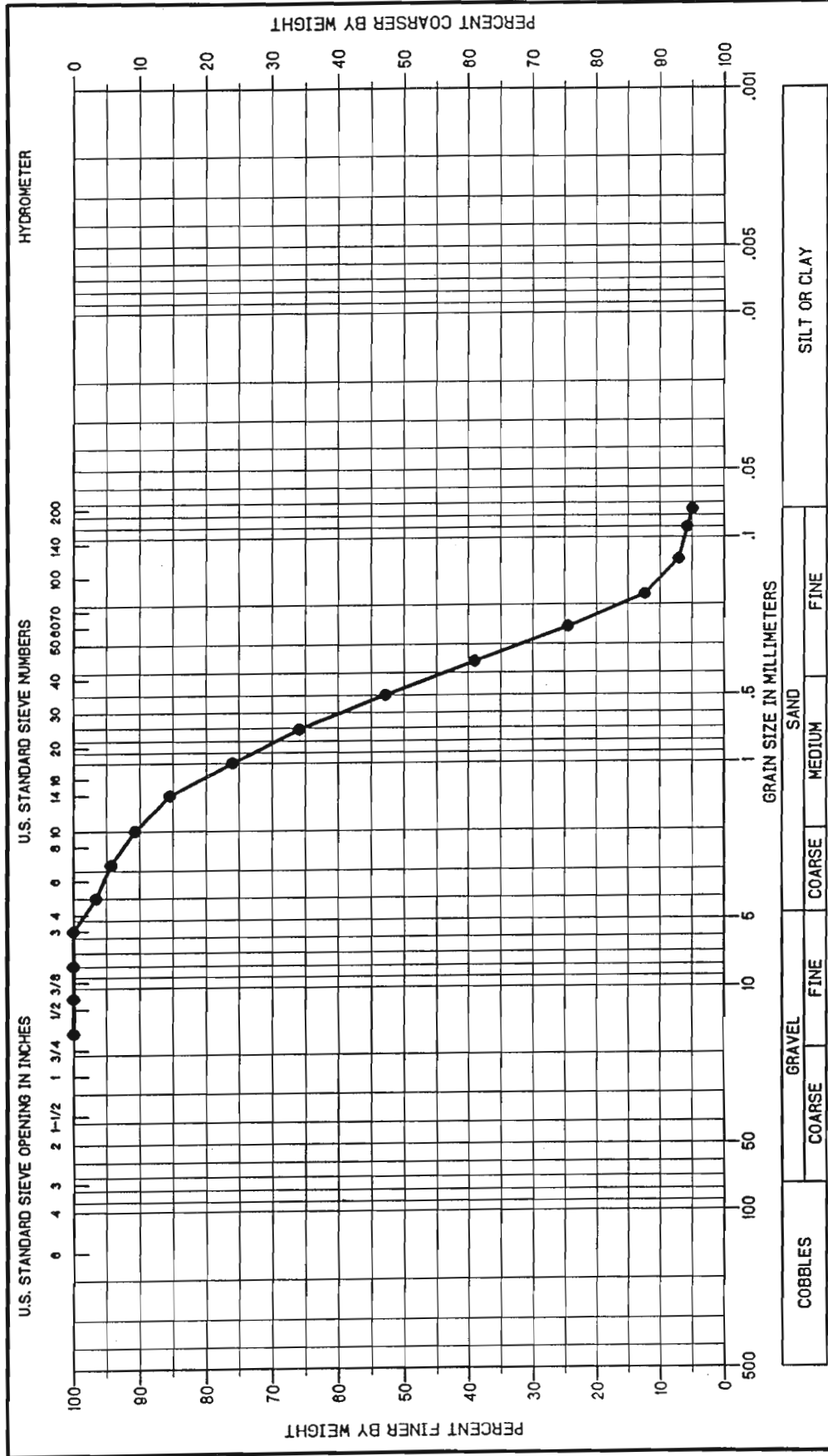


Project	Ft. Pierce, FL, Shore Protection Project
Area	Jacksonville District
Boring No.	South Atlantic
Date	CB-STL-C12
	01/09/1995



Sample No.	Elev / Depth	Classification	Nat %	LL	PL	PI	Project
C12-6.4	-40.4 / 6.4	SAND, poorly graded, fine quartz, (SP) VIS: 10% shell					Ft. Pierce, FL, Shore Protection Project
							Jacksonville District
							South Atlantic
							Boring No. CB-STL-C12
							Date 01/09/1995

GRADATION CURVES



Sample No.	C12-8.8	Elev / Depth	-42.8 / 8.8	Classification	SAND, poorly graded, med to fine quartz, VIS: 10% shell (SP)	Nat w %	LL	PL	PI	Project	Ft. Pierce, FL, Shore Protection Project
										Area	Jacksonville District
										Boring No.	South Atlantic
										Date	CB-STL-C12
											01/09/1995

GRADATION CURVES

