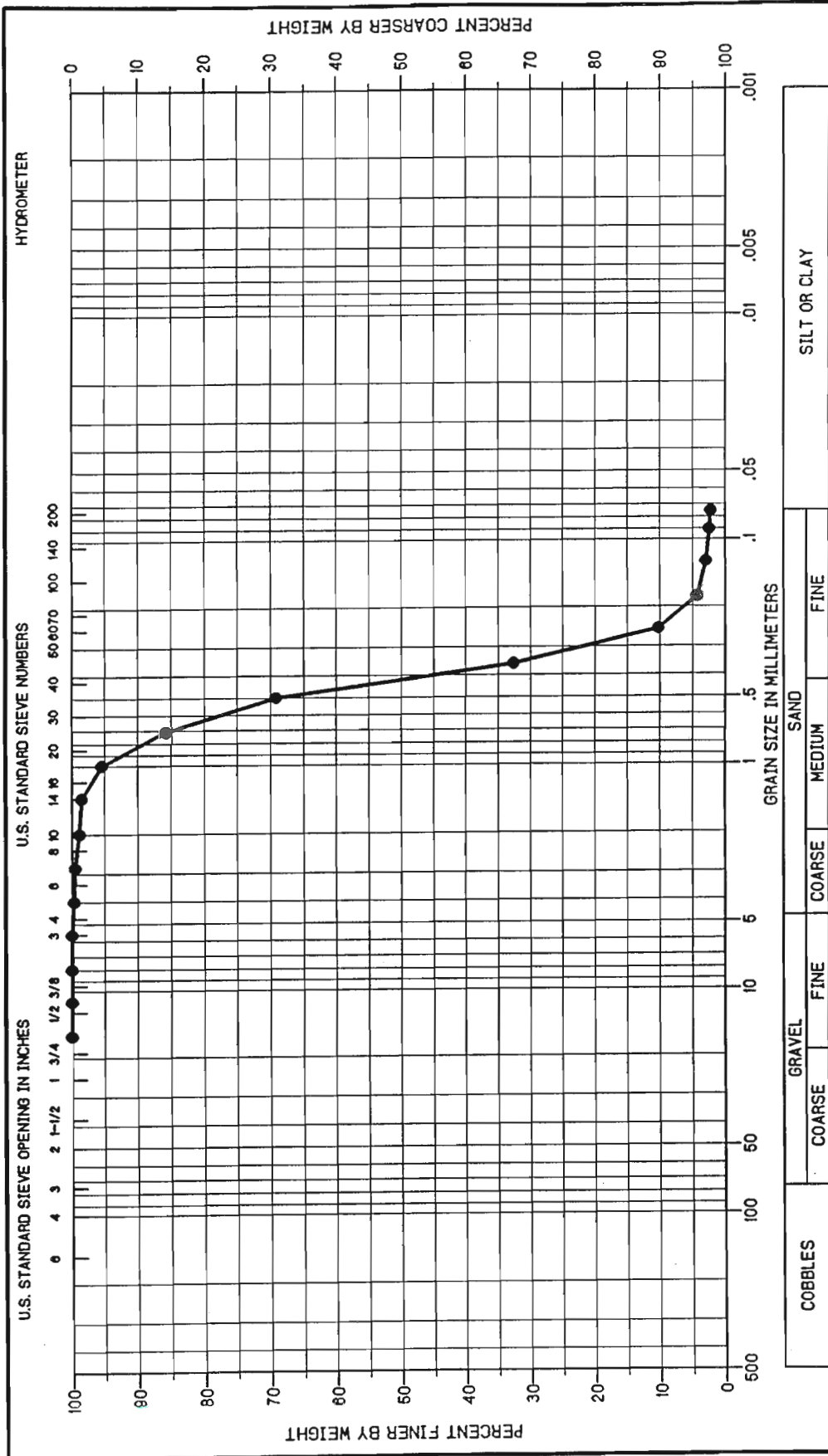
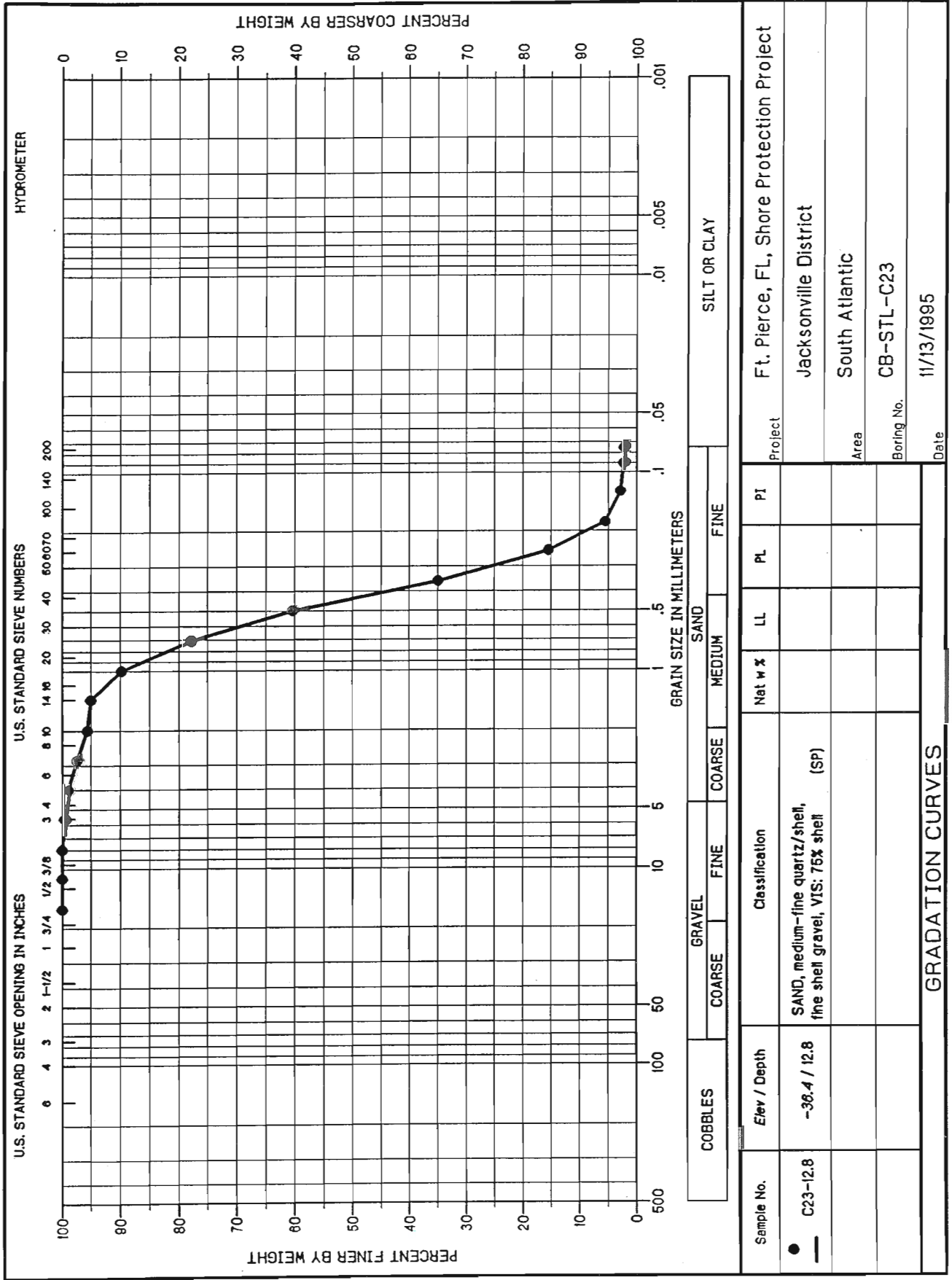


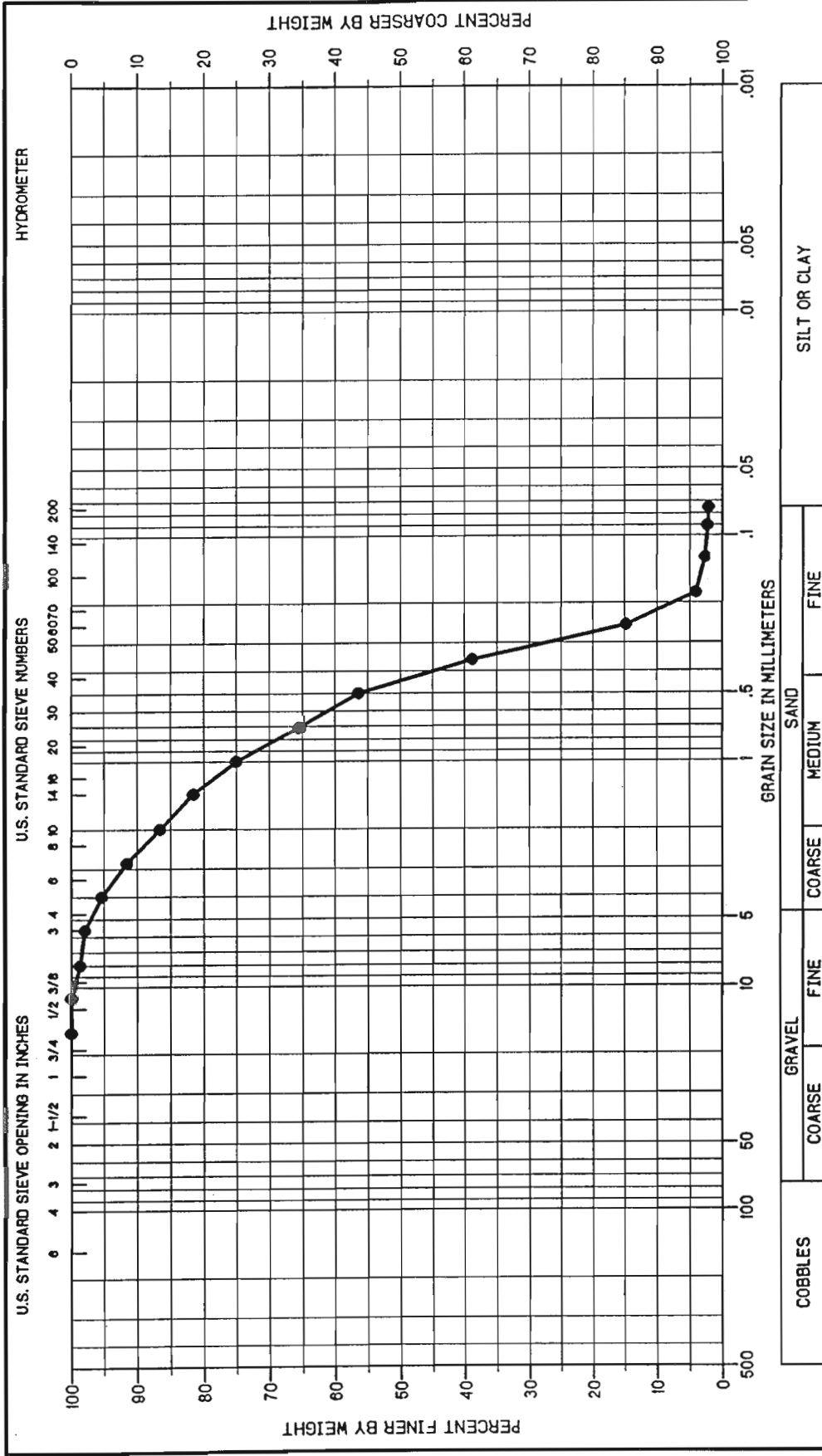
Sample No.	C23-5.8	Elev / Depth	-29.4 / 5.8	Classification	SAND, medium-fine quartz/shell, fine shell gravel, VIS: 80% shell (SP)	Nat %	LL	PL	PI	Project	Ft. Pierce, FL, Shore Protection Project
										Area	Jacksonville District
										Boring No.	South Atlantic
											CB-STL-C23
										Date	11/13/1995

GRADATION CURVES



Sample No.	Elev / Depth	Classification	Nat w %	LL	PL	PI	Project
C23-8.2	-31.8 / 8.2	SAND, medium-fine quartz/shell, (sp)					Ft. Pierce, FL, Shore Protection Project
							Jacksonville District
							South Atlantic
							Boring No. CB-STL-C23
							Date 11/13/1995





Sample No.	Elev / Depth	Classification	Net w %	LL	PL	PI	Project
C23-18.0	-41.0 / 18.0	SAND, medium-fine quartz/shell, fine shell gravel, V.S. 60% shell (SP)					Ft. Pierce, FL, Shore Protection Project
							Jacksonville District
							South Atlantic
							Boring No. CB-STL-C23
							Date 11/15/1995

GRADATION CURVES