

# **JET-PROBE LOG**

**Project: Key Biscayne**

**Probe ID#: G3**

Coordinates:  
N=485387.29740  
E=782768.37605

Date: 3/26/99  
Start Time:  
End Time: 9:30

Water Depth: 7.0'  
Datum: NGVD 29

Divers:  
Industrial Divers: CN  
DAN

Pipe Length: 11'  
Diam. of Pipe: 1.5"  
Pump: 4 HP

Positioning: DGPS  
Vessel:

Captain: Steve  
Penetration: 7.0'  
(Sample taken)

## **WEATHER**

### **Wind**

Dir: W  
Speed: 4 knots

### **Waves small chop**

Dir:  
Height:  
Period:


### **Current**

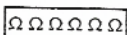
Dir: NA  
Speed: NA


## **LEGEND**


 Sand

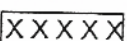
 Shell Hash

 Shell Fragts.

 Coral Fragts.

 Rock Fragts.

 Rubble

 Rock

## **TURBIDITY**

Top: NA

Bottom: NA

**ELEV.**  
(- feet)

**DEPTH**  
(feet)

**DESCRIPTION**

**Remarks**

7.0

Bottom

1

2

3

4

5

6

14.0

7

8

9

10

11

12

13

14

15

16

17

18

19

20

Grey Sand

Shell Hash

Hard bottom @ 7'