

JET-PROBE LOG

Project: Key Biscayne

Probe ID#: JP-E4

Coordinates:
N=484242.02352
E=782089.50977

Date: 2/11/99
Start Time: 10:35am
End Time: 10:40am

Water Depth: 6.0'
Datum: NGVD 29

Divers:
Industrial Divers: CN
MK

Pipe Length: 9'
Diam. of Pipe: 1"
Pump: 18 HP

Positioning: DGPS
Vessel:

Penetration: 5'



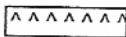
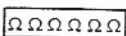


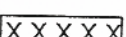
WEATHER

Wind
Dir: SE 120°
Speed: 10 knots

Waves
Dir: SE
Height: 0-1
Period: 3.3 Sec

Current
Dir: NA
Speed: NA





LEGEND

	Sand
	Shell Hash
	Shell Frags.
	Coral Frags.
	Rock Frags.
	Rubble
	Rock

TURBIDITY

Top: NA

Bottom: NA

ELEV. (- feet)	DEPTH (feet)		DESCRIPTION	Remarks
6.0	Bottom			
	1			
	2		Grey sand with limited shell hash	
	3			
	4			
10.5		Omega Omega Omega	Coral Frags.	
11.0	5	Omega Omega Omega	Hard bottom @ 5'	
	6			
	7			
	8			
	9			
	10			
	11			
	12			
	13			
	14			
	15			
	16			
	17			
	18			
	19			
	20			