

JET-PROBE LOG

Project: Key Biscayne

Probe ID#: H2

Coordinates:
N=486236.35498
E=782918.41930

Date: 3/26/99
Start Time:
End Time: 9:24

Water Depth: 6.0'
Datum: NGVD 29

Divers:
Industrial Divers: CN
DAN

Pipe Length: 11'
Diam. of Pipe: 1.5"
Pump: 4 HP

Positioning: DGPS
Vessel:

Captain: Steve
Penetration: 6.5'

WEATHER




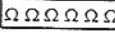


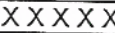
Wind W
Dir: 4 knots
Speed: small chop

Waves

Dir:
Height:
Period:

Current NA
Dir: NA
Speed:

LEGEND

 Sand
 Shell Hash
 Shell Frags.
 Coral Frags.
 Rock Frags.
 Rubble
 Rock

TURBIDITY

Top: NA

Bottom: NA

| ELEV. (- feet) | DEPTH (feet) | DESCRIPTION | Remarks |
|-------------------|-----------------|-------------------------------|---------|
| 6.0 | Bottom | | |
| | 1 | Sand | |
| | 2 | | |
| | 3 | | |
| | 4 | Grey Sand/ Fine Shell Hash | |
| | 5 | | |
| | 6 | | |
| 12.5 | | Hard bottom @ 6.5' | |
| | 7 | | |
| | 8 | | |
| | 9 | | |
| | 10 | | |
| | 11 | | |
| | 12 | | |
| | 13 | | |
| | 14 | | |
| | 15 | | |
| | 16 | | |
| | 17 | | |
| | 18 | | |
| | 19 | | |
| | 20 | | |