

JET-PROBE LOG

Project: Key Biscayne

Probe ID#: F10

Coordinates:
N=481562.56832
E=784586.83462

Date: 3/26/99
Start Time:
End Time: 10:50

Water Depth: 7.0'
Datum: NGVD 29

Divers:
Industrial Divers: CN
DAN

Pipe Length: 11'
Diam. of Pipe: 1.5"
Pump: 4 HP

Positioning: DGPS
Vessel:

Captain: Steve
Penetration: 9.5'

WEATHER

Wind

Dir: W
Speed: 4 knots

Waves small chop


Dir:
Height:
Period:


Current

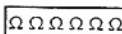
Dir: NA
Speed: NA

LEGEND


 Sand

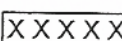
 Shell Hash

 Shell Frags.

 Coral Frags.

 Rock Frags.

 Rubble

 Rock

TURBIDITY

Top: NA

Bottom: NA

ELEV.
(- feet)

DEPTH
(feet)

DESCRIPTION

Remarks

7.0

Bottom

1

2

3

Grey Sand with
Little shell hash

4

5

6

7

8

9

16.5

Hard bottom @ 9.5'

10

11

12

13

14

15

16

17

18

19

20