

JET-PROBE LOG

Project: Key Biscayne

Probe ID#: JP-D6

Coordinates:
N=482930.57762
E=782253.56483

Date: 2/11/99
Start Time: 12:50pm
End Time: 12:55pm

Water Depth: 11.0'
Datum: NGVD 29

Divers:
Industrial Divers: CN
MK

Pipe Length: 9'
Diam. of Pipe: 1"
Pump: 18 HP

Positioning: DGPS
Vessel:

Penetration: 2'




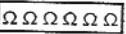


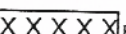
WEATHER

Wind
Dir: SE 120°
Speed: 10 knots

Waves
Dir: SE
Height: 0-1
Period: 3.3 Sec

Current
Dir: NA
Speed: NA




LEGEND

 Sand
 Shell Hash
 Shell Fragts.
 Coral Fragts.
 Rock Fragts.
 Rubble
 Rock

TURBIDITY

Top: NA

Bottom: NA

ELEV. (- feet)	DEPTH (feet)		DESCRIPTION	Remarks
11.0	Bottom			
	1		Grey sand with limited shell hash	
12.5			Coral and shell fragts.	
13.0	2		Hard bottom @ 2'	
	3			
	4			
	5			
	6			
	7			
	8			
	9			
	10			
	11			
	12			
	13			
	14			
	15			
	16			
	17			
	18			
	19			
	20			