

JET-PROBE LOG

Project: Key Biscayne

Probe ID#: I3

Coordinates:
N=486070.43981
E=783797.92329

Date: 3/26/99
Start Time: 10:25
End Time: 10:30

Water Depth: 6.0'
Datum: NGVD 29

Divers:
Industrial Divers: CN
DAN

Pipe Length: 11'
Diam. of Pipe: 1.5"
Pump: 4 HP

Positioning: DGPS
Vessel:

Captain: Steve
Penetration: 7.0'



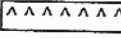
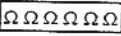


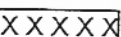
WEATHER

Wind
Dir: W
Speed: 4 knots

Waves small chop
Dir:
Height:
Period:

Current
Dir: NA
Speed: NA

LEGEND

 Sand
 Shell Hash
 Shell Fragts.
 Coral Fragts.
 Rock Fragts.
 Rubble
 Rock

TURBIDITY

Top: NA

Bottom: NA

ELEV. (- feet)	DEPTH (feet)	DESCRIPTION	Remarks
6.0	Bottom		
	1		
	2		
	3		
	4	Grey Sand/ Shell Hash	
	5		
	6		
13.0	7	Hard bottom @ 7'	
	8		
	9		
	10		
	11		
	12		
	13		
	14		
	15		
	16		
	17		
	18		
	19		
	20		