

JET-PROBE LOG

Project: Key Biscayne

Probe ID#: D10

Coordinates:
N=480920.03239
E=783593.53088

Date: 3/26/99
Start Time:
End Time: 12:09

Water Depth: 8'
Datum: NGVD 29

Divers:
Industrial Divers: CN
DAN

Pipe Length: 11'
Diam. of Pipe: 1.5"
Pump: 4 HP

Positioning: DGPS
Vessel:

Captain: Steve
Penetration: 2.0'








WEATHER

Wind
Dir: W
Speed: 4 knots

Waves small chop
Dir:
Height:
Period:

Current
Dir: NA
Speed: NA

LEGEND

 Sand
 Shell Hash
 Shell Fragts.
 Coral Fragts.
 Rock Fragts.
 Rubble
 Rock

TURBIDITY

Top: NA

Bottom: NA

ELEV. (- feet)	DEPTH (feet)	DESCRIPTION	Remarks
8.0	Bottom		
	1	Grey sand (clean)	
10.0	2	Hard bottom @ 2.0'	
	3		
	4		
	5		
	6		
	7		
	8		
	9		
	10		
	11		
	12		
	13		
	14		
	15		
	16		
	17		
	18		
	19		
	20		