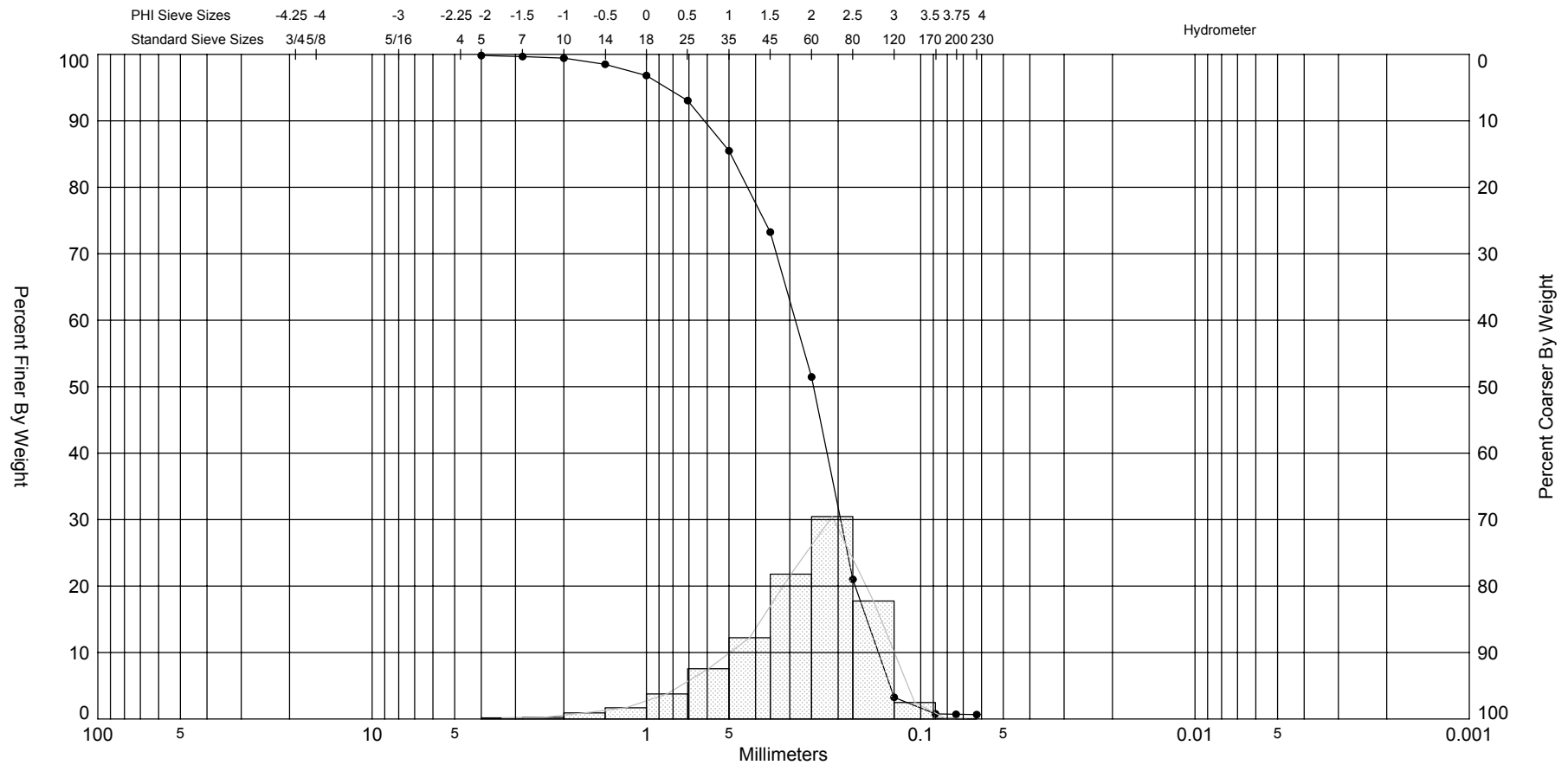


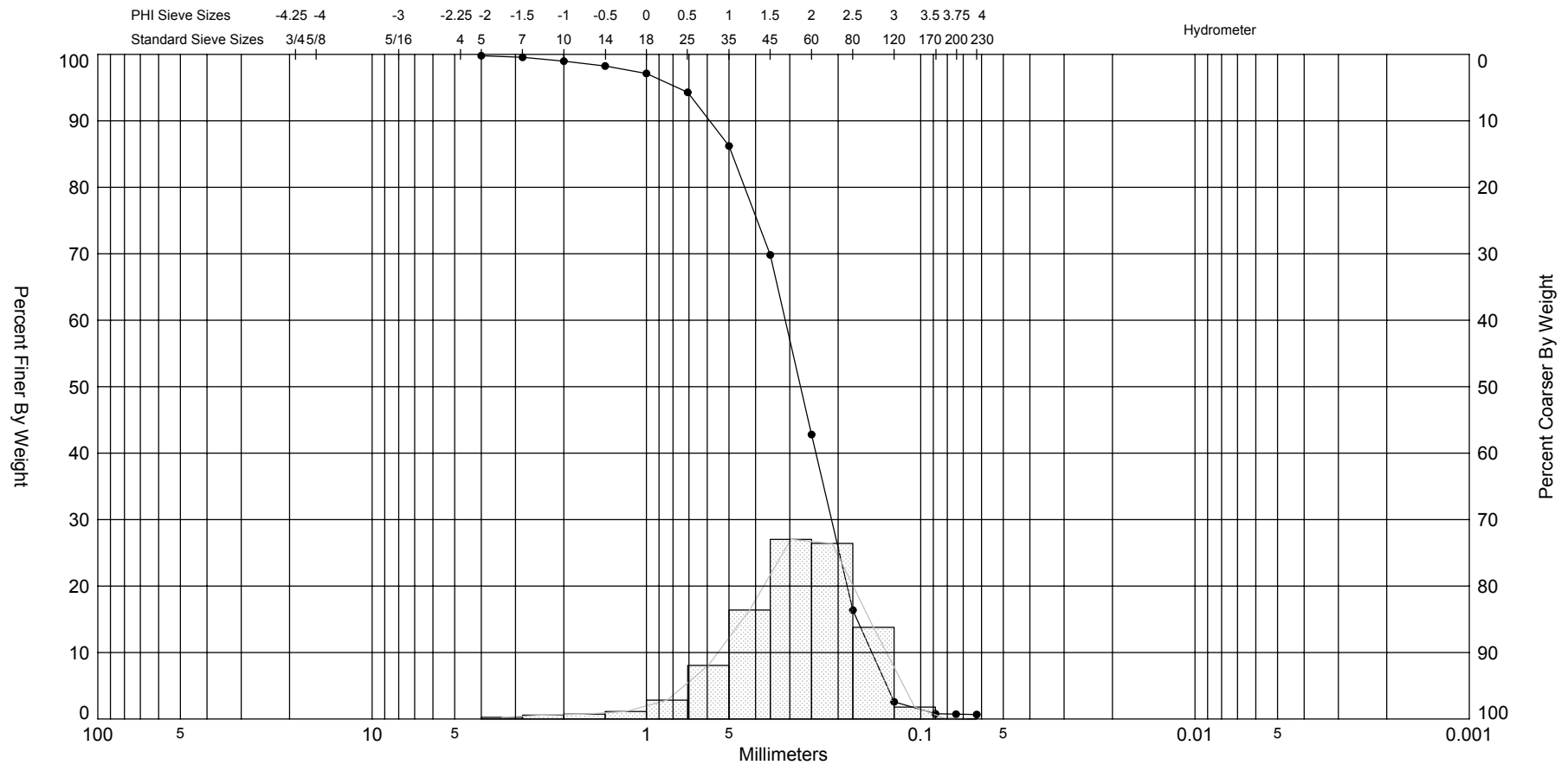
Gravel		Sand			Silt and Clay
Coarse	Fine	Coarse	Medium	Fine	

Sample	Symbol	Elev.	Comments	USCS	% Fines	Median	Mean	Skew	Kurt	Sort	Sample Information	
HB04-48 #0.5	—●—	-41.8			#200 - 0.16 #230 - 0.14	2.26	1.99	-1.67	5.94	1.04	Project Name:	Palm Beach County Vibracore 2004
											Analysis Date:	07-15-04
											Analyzed By:	SEA Inc
Scientific Environmental Applications, Inc. 5575 Willoughby Drive Melbourne, FL 32934 (321) 254-2708 Seapp1@aol.com											Easting (X):	964,894
											Northing (Y):	755,208
											Horizontal System:	NAD 1983
											Vertical System:	NAVD 29



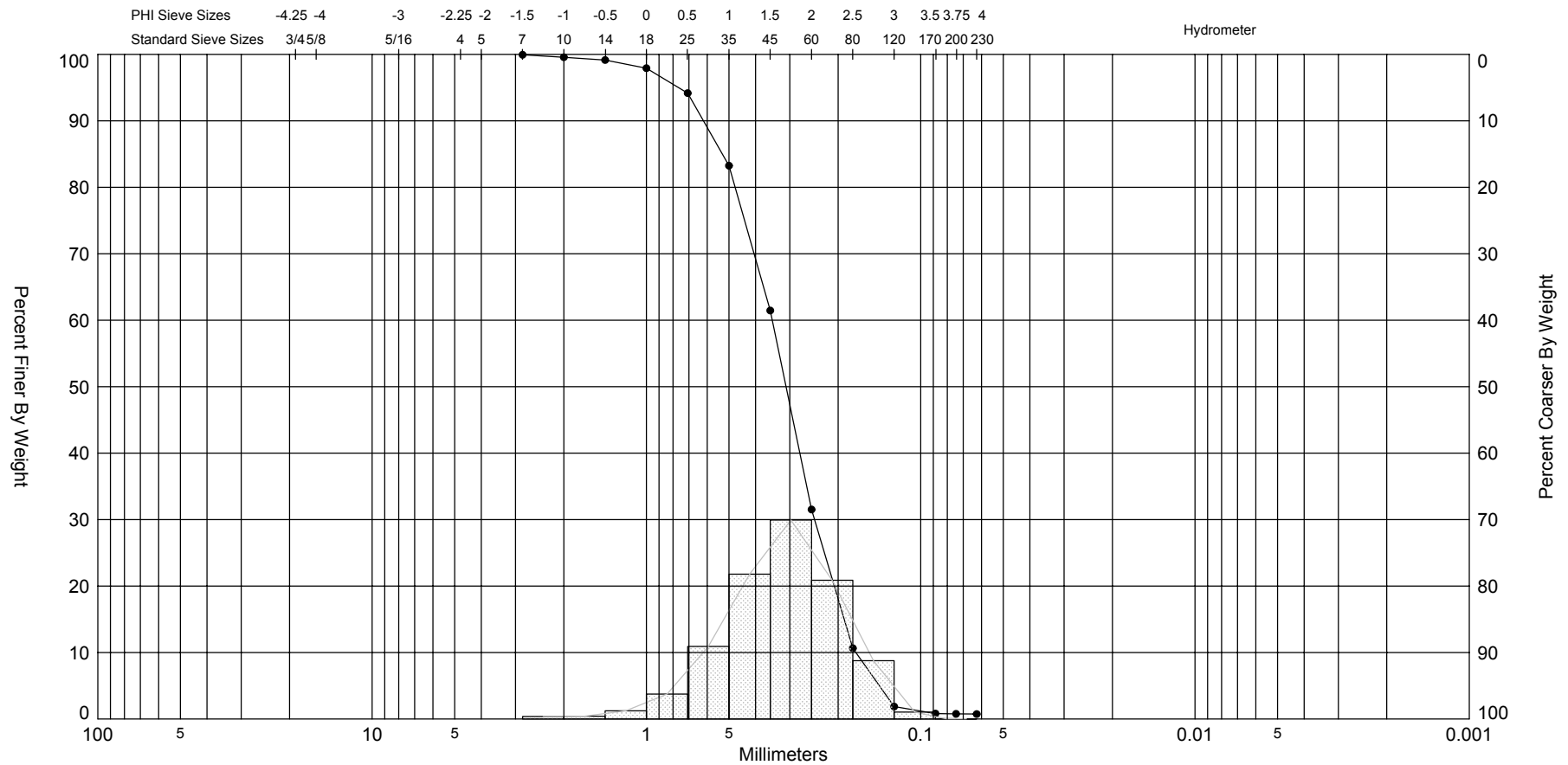
Gravel		Sand			Silt and Clay
Coarse	Fine	Coarse	Medium	Fine	

Sample	Symbol	Elev.	Comments	USCS	% Fines	Median	Mean	Skew	Kurt	Sort	Sample Information	
HB04-48 #4.0	—●—	-45.3			#200 - 0.70 #230 - 0.66	2.02	1.86	-1	4.24	0.82	Project Name:	Palm Beach County Vibracore 2004
											Analysis Date:	07-15-04
											Analyzed By:	SEA Inc
Scientific Environmental Applications, Inc. 5575 Willoughby Drive Melbourne, FL 32934 (321) 254-2708 Seapp1@aol.com											Easting (X):	964,894
											Northing (Y):	755,208
											Horizontal System:	NAD 1983
											Vertical System:	NAVD 29



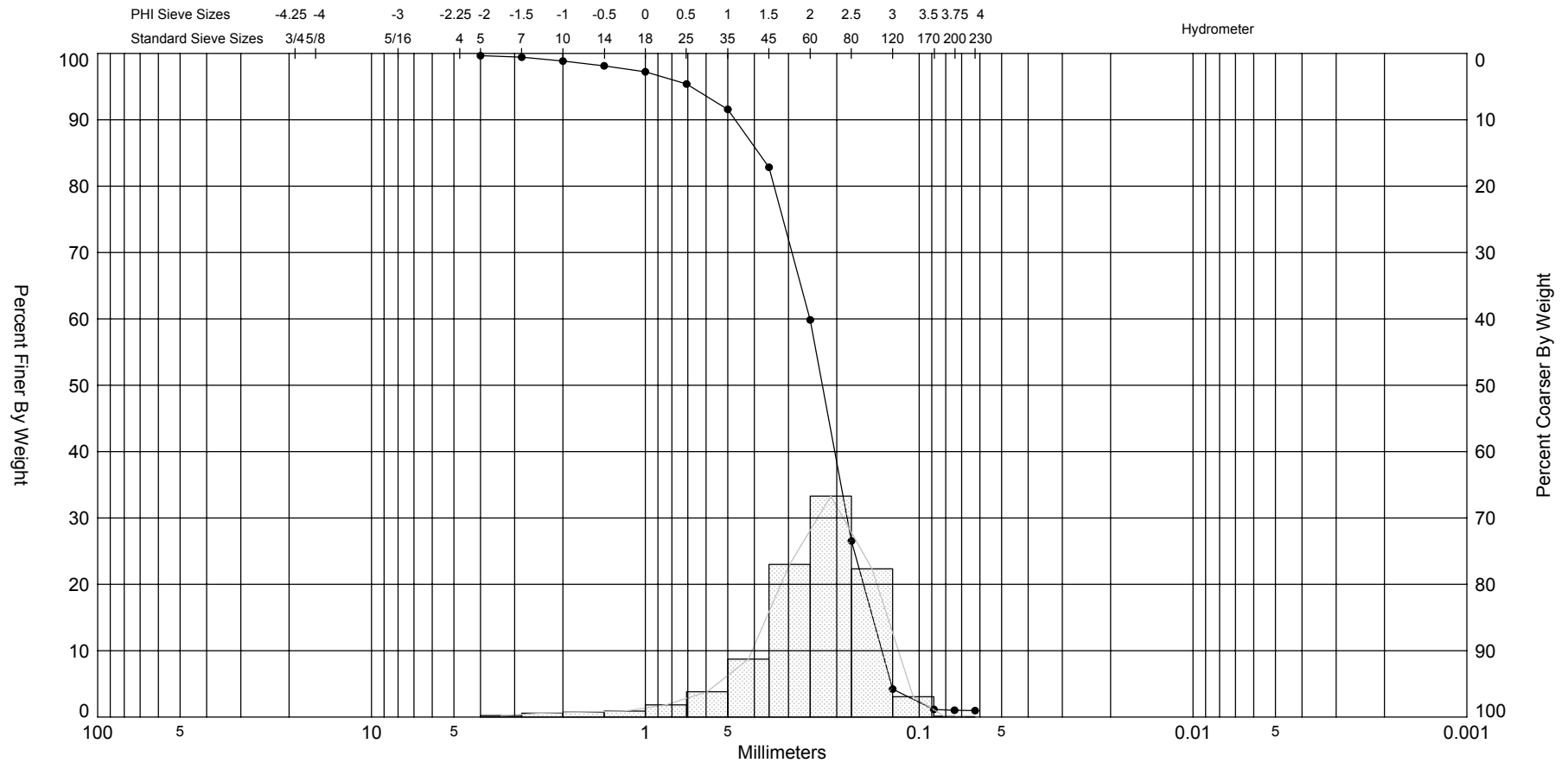
Gravel		Sand			Silt and Clay
Coarse	Fine	Coarse	Medium	Fine	

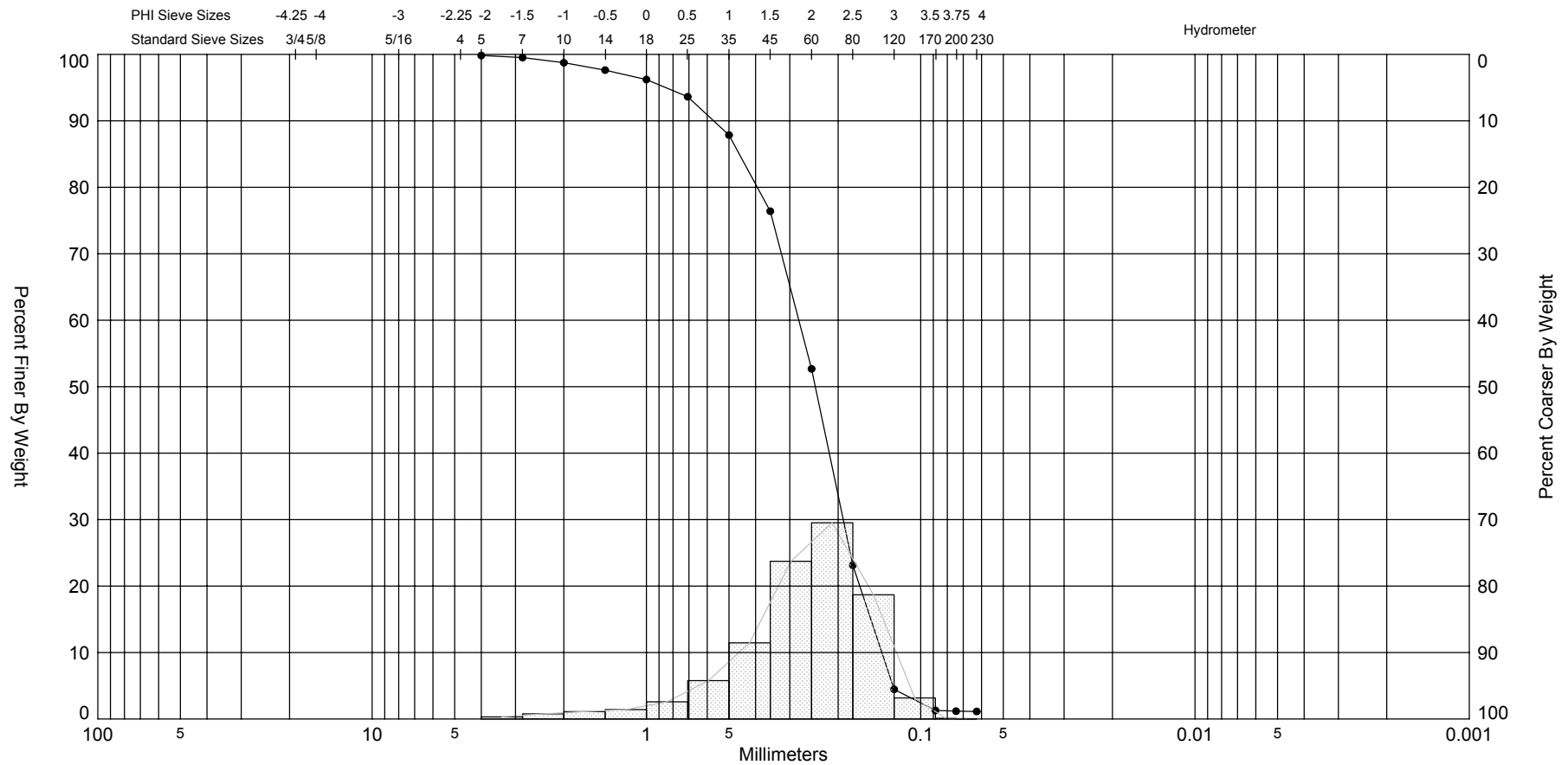
Sample	Symbol	Elev.	Comments	USCS	% Fines	Median	Mean	Skew	Kurt	Sort	Sample Information	
HB04-48 #8.0	—●—	-49.3			#200 - 0.72 #230 - 0.67	1.87	1.78	-0.99	4.96	0.78	Project Name:	Palm Beach County Vibracore 2004
											Analysis Date:	07-15-04
											Analyzed By:	SEA Inc
Scientific Environmental Applications, Inc. 5575 Willoughby Drive Melbourne, FL 32934 (321) 254-2708 Seapp1@aol.com											Easting (X):	964,894
											Northing (Y):	755,208
											Horizontal System:	NAD 1983
											Vertical System:	NAVD 29



Gravel		Sand			Silt and Clay
Coarse	Fine	Coarse	Medium	Fine	

Sample	Symbol	Elev.	Comments	USCS	% Fines	Median	Mean	Skew	Kurt	Sort	Sample Information	
HB04-48 #12.0	—●—	-53.3			#200 - 0.75 #230 - 0.74	1.69	1.64	-0.54	3.83	0.72	Project Name:	Palm Beach County Vibracore 2004
											Analysis Date:	07-15-04
											Analyzed By:	SEA Inc
Scientific Environmental Applications, Inc. 5575 Willoughby Drive Melbourne, FL 32934 (321) 254-2708 Seapp1@aol.com											Easting (X):	964,894
											Northing (Y):	755,208
											Horizontal System:	NAD 1983
											Vertical System:	NAVD 29





Gravel		Sand			Silt and Clay
Coarse	Fine	Coarse	Medium	Fine	

Sample	Symbol	Elev.	Comments	USCS	% Fines	Median	Mean	Skew	Kurt	Sort	Sample Information	
HB04-48 #Comp	—●—	-59.3			#200 - 1.18 #230 - 1.13	2.05	1.89	-1.28	5.46	0.84	Project Name:	Palm Beach County Vibracore 2004
											Analysis Date:	07-15-04
											Analyzed By:	SEA Inc
Scientific Environmental Applications, Inc. 5575 Willoughby Drive Melbourne, FL 32934 (321) 254-2708 Seapp1@aol.com											Easting (X):	964,894
											Northing (Y):	755,208
											Horizontal System:	NAD 1983
											Vertical System:	NAVD 29