


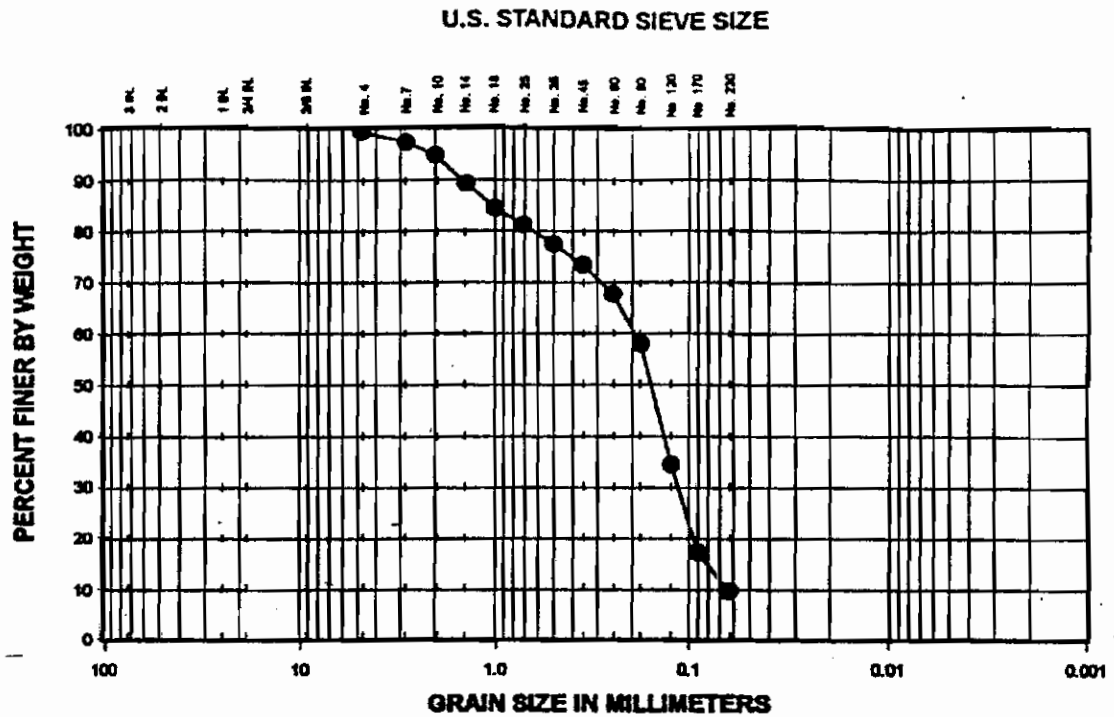
GRAVEL		SAND			SILT	CLAY
COARSE	FINE	COARSE	MEDIUM	FINE		

SAMPLE LOCATION	DEPTH	SYMBOL	UNIFIED CLASS.
CB-DAC-177	3.5	●	SP

GRAIN-SIZE DISTRIBUTION

 Ardaman & Associates, Inc. Geotechnical, Environmental and Materials Consultants			
Dade County SSP			
DESIGN BY: QDS	CHECKED BY:	DATE August, 1988	
FILE NO. 95-026	APPROVED BY:	FOLDER:	


01000-C21



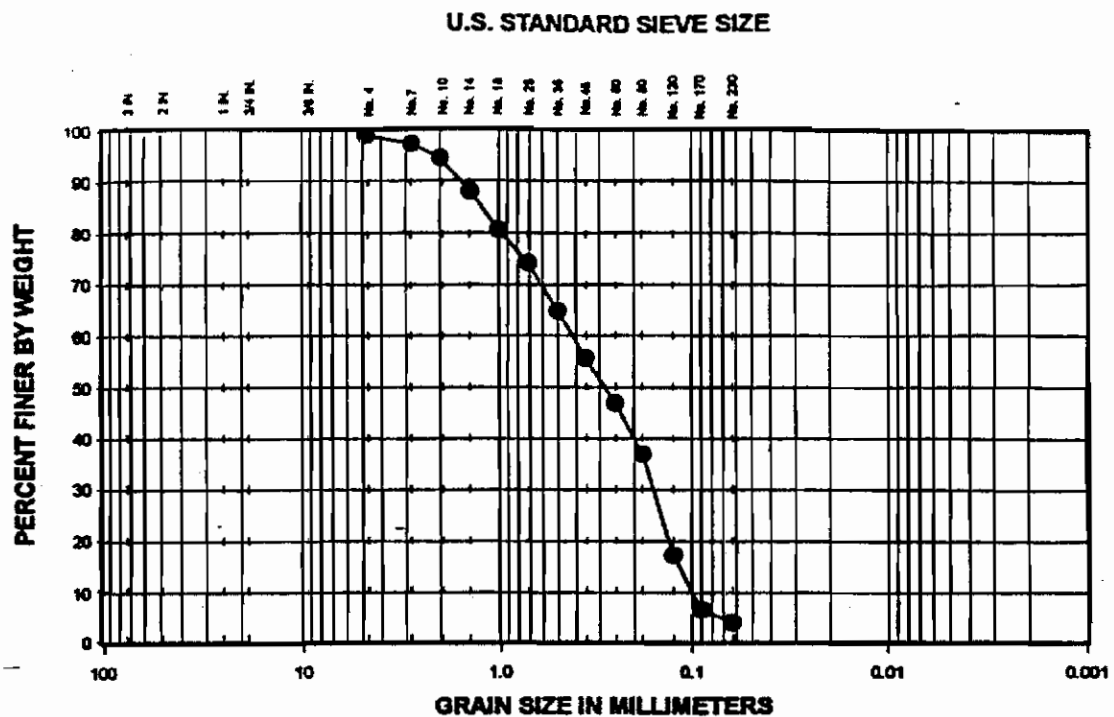
GRAVEL		SAND			SILT	CLAY
COARSE	FINE	COARSE	MEDIUM	FINE		

SAMPLE LOCATION	DEPTH	SYMBOL	UNIFIED CLASS.
CB-DAC-177	10.5	●	SP-SM

GRAIN-SIZE DISTRIBUTION

 Ardaman & Associates, Inc. Geotechnical, Environmental and Materials Consultants		
Dade County SSP		
DRAWN BY: QOS FILE NO.: 98-025	CHECKED BY: APPROVED BY:	DATE: August, 1998 PAGES: 1

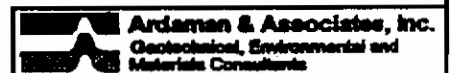
01000-G23



GRAVEL		SAND			SILT	CLAY
COARSE	FINE	COARSE	MEDIUM	FINE		

SAMPLE LOCATION	DEPTH	SYMBOL	UNIFIED CLASS.
CB-DAC-177	8.5	●	SP-SM

GRAIN-SIZE DISTRIBUTION



Dade County SSP

DRAWN BY: QDS	CHECKED BY:	DATE: August, 1996
FILE NO: 96-028	APPROVED BY:	FIGURE:

01000-C22

U.S. STANDARD SIEVE SIZE

